VORTAC INW 112.6 Chan 73	APP CRS 106°	Rwy Ldg 7100 TDZE 4899 Apt Elev 4941

VOR or GPS RWY 11
WINSLOW-LINDBERGH RGNL (INW)

T A Straight-in Rwy 11 NA at night, Circling Rwy 4, 11 NA at night. Rwy 11 helicopter visibility reduction below 1 SM NA. When local altimeter setting not received, procedure NA.

MISSED APPROACH: Climb to 6000, then climbing right turn to 7000 direct INW VORTAC and hold.

ASOS	ALBUQUERQUE CENTER	UNICOM
118.875	127.675 306.2	122.8 (CTAF) L

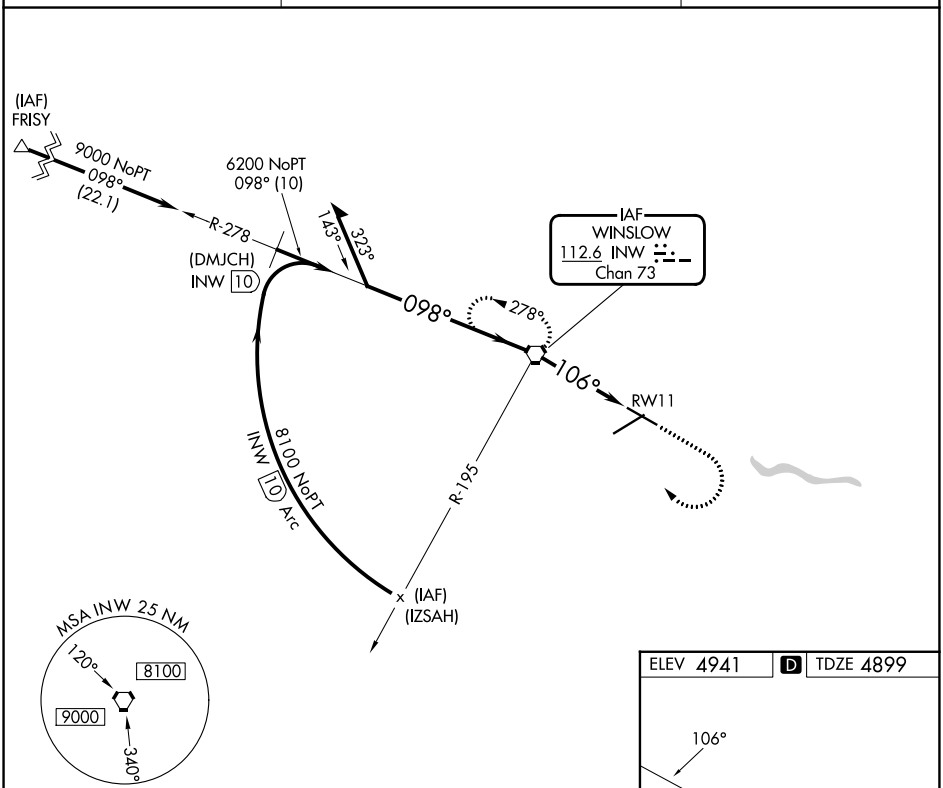

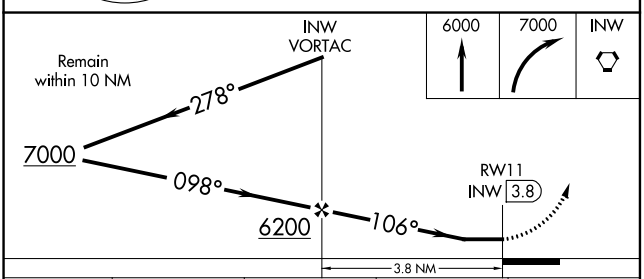

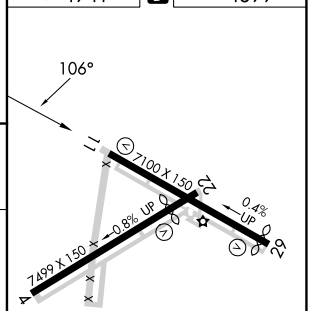

REIL Rwys 11 and 22 L
MIRL Rwys 4-22 and 11-29 L

CATEGORY	A	B	C	D
S-11	5340-1 441 (400-1)		5340-1⅜ 441 (400-1⅜)	5340-1½ 441 (400-1½)
CIRCLING	5420-1 479 (500-1)	5540-1 599 (600-1)	5540-1½ 599 (600-1½)	5740-2½ 799 (800-2½)

FAF to MAP 3.8 NM					
Knots	60	90	120	150	180
Min:Sec	3:48	2:32	1:54	1:31	1:16

SW-4, 03 SEP 2026 to 01 OCT 2026

SW-4, 03 SEP 2026 to 01 OCT 2026