CHERRY POINT, NORTH CAROLINA

RNAV (GPS) RWY 23R

WAAS	APCH CRS	Rwy ldg 7552
Chan 51523	235°	TDZE 23
W23A		Arpt Elev 29

[USN] CHERRY POINT MCAS (CUNNINGHAM FLD) (KNKT)

RNP APCH
* When ALS inop, increase vis to ¾ mile.
** When ALS inop, increase vis to 1 mile.

MALSR A5

Missed Approach: Climb to 600 then climbing left turn to 2600 direct ICORE and hold. Continue climb in hold to 2600.

ATIS	APP CON	TOWER	GND CON	ASR/PAR
127.475 244.875	(E) 119.75 360.775 (abv 2600') (E) 132.575 299.6 (at/blw 2600') (W) 119.35 377.175 (N) 124.1 268.7	121.3 340.2	128.625 239.025	

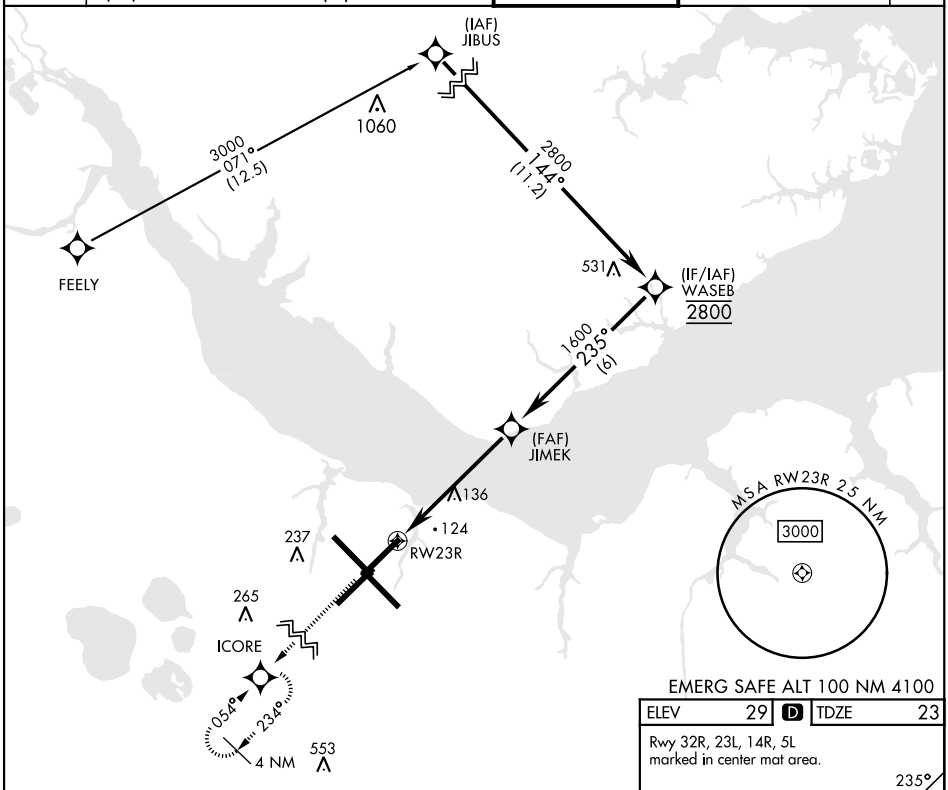

EMERG SAFE ALT 100 NM 4100

ELEV	29	D	TDZE	23

Rwy 32R, 23L, 14R, 5L marked in center mat area.

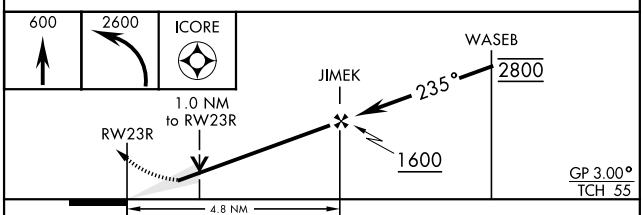

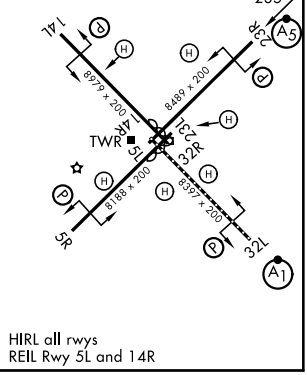

CATEGORY	A	B	C	D
LPV*	223- ½ 200 (200-½)			
LNAV/VNAV DA**	400- ⅝ 377 (400-⅝)			
LNAV MDA**	400-½ 377 (400-½)		400-⅝ 377 (400-⅝)	
CIRCLING	580-1 551 (600-1)		580-1 ½ 551 (600-1½)	580-2 551 (600-2)

HIRL all rwys
REIL Rwy 5L and 14R