CAMP SPRINGS, MARYLAND

ILS RWY 1L (CAT II & III)

LOC I-RWS	APCH CRS	Rwy ldg 10,310
111.5	010°	TDZE 261
		Arpt Elev 280

[USAF] JOINT BASE ANDREWS (ANDREWS AFB) (KADW)

RADAR or DME required

ALSF-2

† MISSED APPROACH: Climbing to 2500, intercept ADW VORTAC R-009 to EGUDE and hold.

ATIS	POTOMAC APP CON	TOWER	GND CON
133.675 251.05	128.0 335.5	118.4 349.0	121.8 275.8

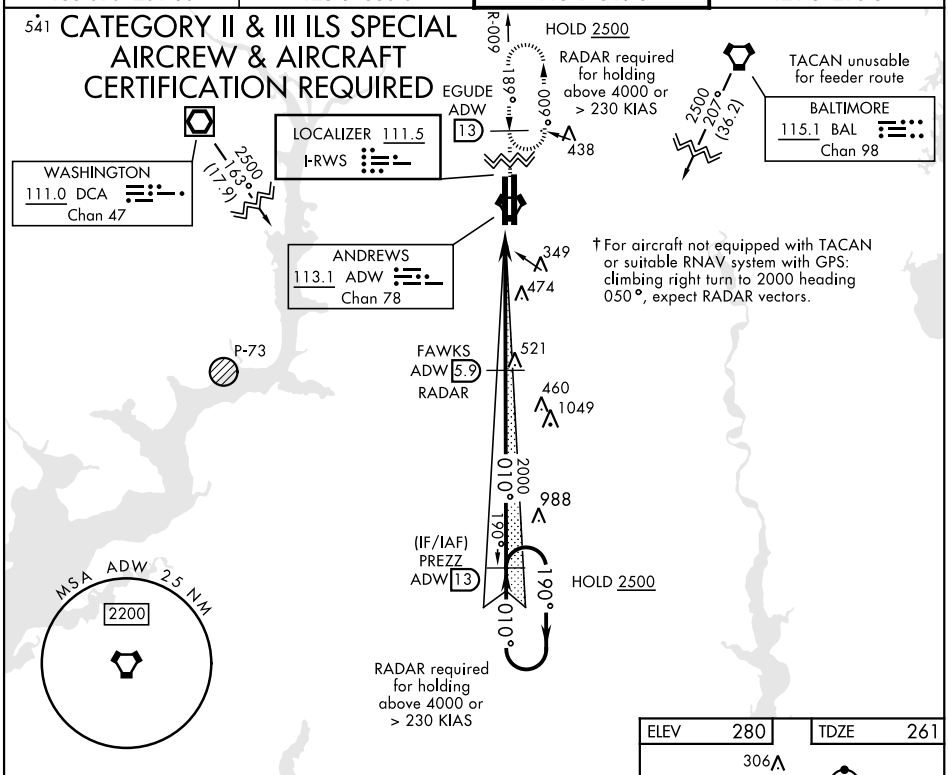

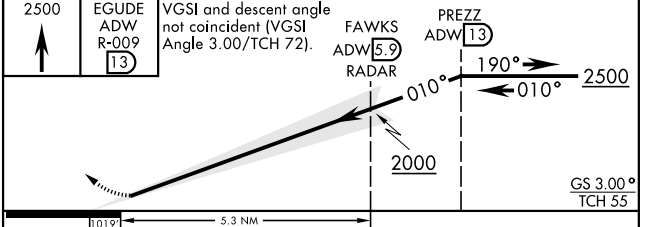

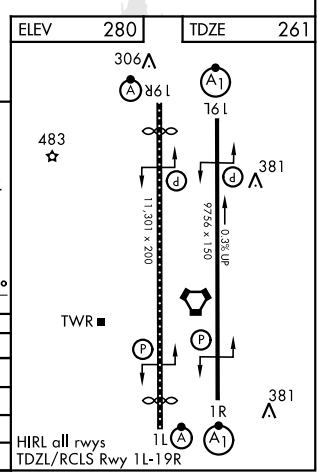

CATEGORY	A	B	C	D	E
S-ILS 1L	CAT II RA 108/12 100 DA 361				
S-ILS 1L	CAT IIIa RVR 07				
S-ILS 1L	CAT IIIb RVR 06				
S-ILS 1L	CAT IIIc NA				

NE-3, 03 SEP 2026 to 01 OCT 2026

NE-3, 03 SEP 2026 to 01 OCT 2026

CAMP SPRINGS, MARYLAND 38° 49'N-76° 52'W JOINT BASE ANDREWS (ANDREWS AFB) (KADW)

Orig 06OCT22

ILS RWY 1L (CAT II & III)