RNAV (GPS) RWY 25
ALPENA COUNTY RGNL (APN)

WAAS CH 45548	APP CRS 247°	Rwy Ldg 5028 TDZE 682 Apt Elev 690

RNP APCH - GPS.

For uncompensated Baro-VNAV systems, LNAV/VNAV NA below -19°C or above 54°C. Rwy 25 helicopter visibility reduction below ¾ SM NA. Baro-VNAV and VDP NA when using PZQ altimeter setting. When local altimeter setting not received, use PZQ altimeter setting and increase LPV DA to 1018 feet; increase LNAV/VNAV DA to 1115 feet and all visibilities ¼ SM. Increase all MDAs 60 feet and LNAV visibility Cat C/D ¼ SM.

MISSED APPROACH: Climb to 3000 direct GRYDR and hold.

ATIS★	ALPENA APP CON★	ALPENA TOWER★	GND CON	UNICOM
120.675 327.05	128.425 379.3	121.35 (CTAF) L 318.1	121.9 275.8	122.95

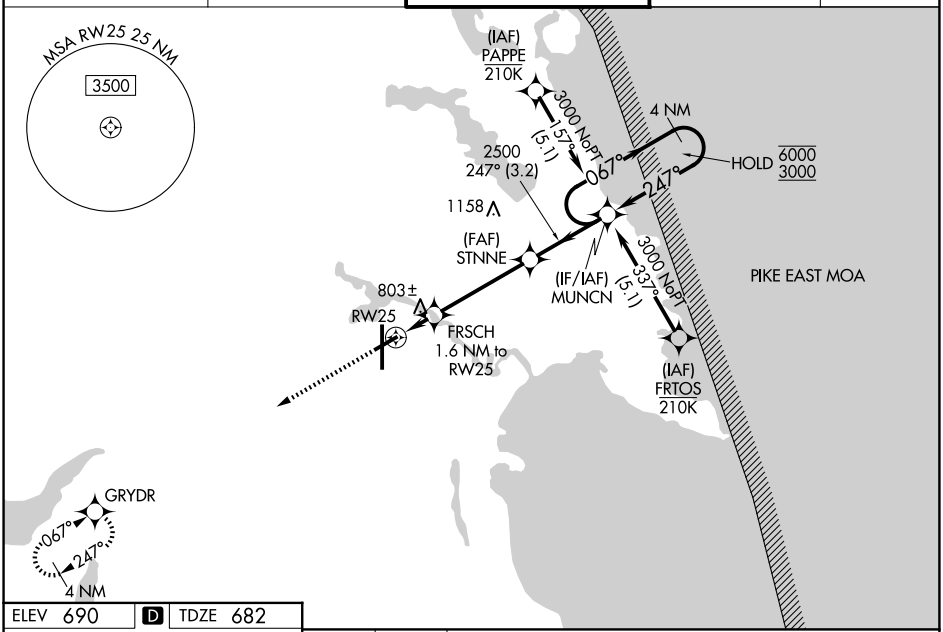

ELEV 690 | D | TDZE 682

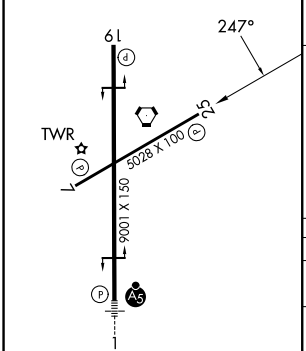

HIRL Rwy 1-19 L
MIRL Rwy 7-25 L
REIL Rwys 7, 19 and 25 L

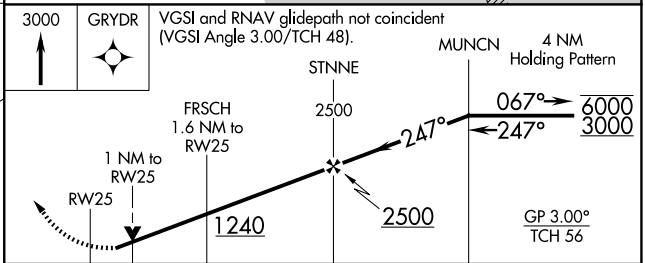

CATEGORY	A	B	C	D
LPV DA	963-1 281 (300-1)			
LNAV/VNAV DA	1060-1 378 (400-1)			
LNAV MDA	1060-1 378 (400-1)			
CIRCLING	1140-1 450 (500-1)		1220-1½ 530 (600-1½)	1300-2 610 (700-2)