VOR-A

OKMULGEE RGNL/PAUL AND BETTY ABBOTT FLD (OKM)

VOR/DME OKM	APP CRS	Rwy Ldg	N/A
114.9	240°	TDZE	N/A
Chan 96		Apt Elev	720

T A NA When local altimeter setting not received, use Tulsa Intl altimeter setting: Increase all MDAs 80 feet and visibility Cat C ¼ SM.

MISSED APPROACH: Climb to 2600 then left turn direct OKM VOR/DME and hold.

AWOS-3PT	TULSA APP CON	UNICOM
118.225	119.85 338.3	123.0 (CTAF) L

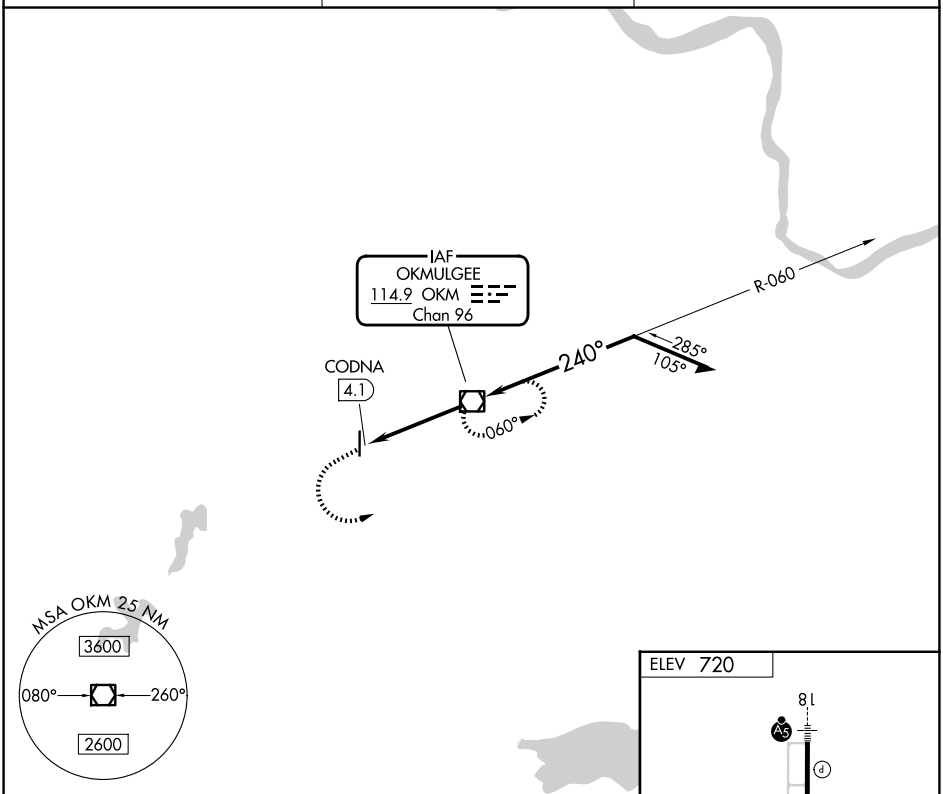

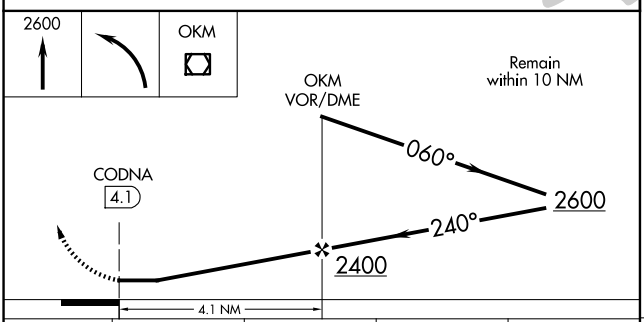

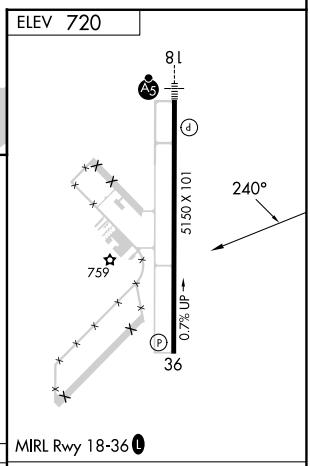

CATEGORY	A	B	C	D
CIRCLING	1240-1 520 (600-1)	1340-1 620 (700-1)	1340-1¾ 620 (700-1¾)	NA

FAF to MAP 4.1 NM					
Knots	60	90	120	150	180
Min:Sec	4:06	2:44	2:03	1:38	1:22

SC-1, 03 SEP 2026 to 01 OCT 2026

SC-1, 03 SEP 2026 to 01 OCT 2026