WAAS CH 72919 W14A	APP CRS 145°	Rwy Ldg 6306 TDZE 2119 Apt Elev 2143

RNAV (GPS) RWY 14
BRADFORD RGNL (BFD)

For uncompensated Baro-VNAV systems, LNAV/VNAV NA below -19°C (-2°F) or above 53°C (129°F). Baro-VNAV and VDP NA when using St. Marys altimeter setting. DME/DME RNP-0.3 NA. Helicopter visibility reduction below ¾ SM NA. When local altimeter setting not received, use St. Marys altimeter setting: increase LPV DA to 2454 feet and all visibilities ⅛ SM; increase LNAV/VNAV DA to 2602 feet and all visibilities ¼ SM; increase all MDAs 100 feet and Circling Cat C visibility ½ SM, and LNAV Cats C and D and Circling Cat D ¼ SM.

MISSED APPROACH: Climb to 4500 direct NIMEE and hold.

ASOS	CLEVELAND CENTER	UNICOM
133.825	124.325 353.85	123.075 (CTAF) L

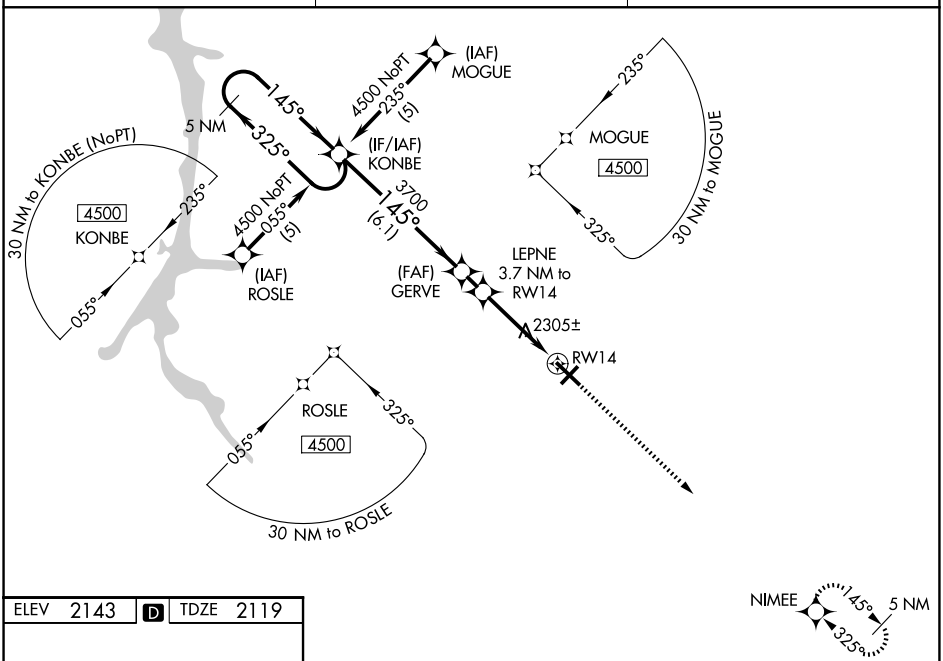

ELEV 2143 | D | TDZE 2119

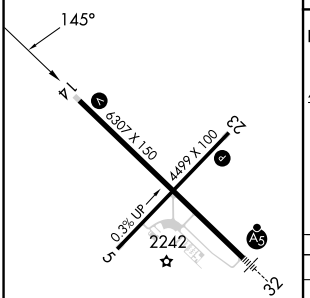

MIRL Rwy 5-23 L
HIRL Rwy 14-32 L
REIL Rwys 5, 14 and 23 L

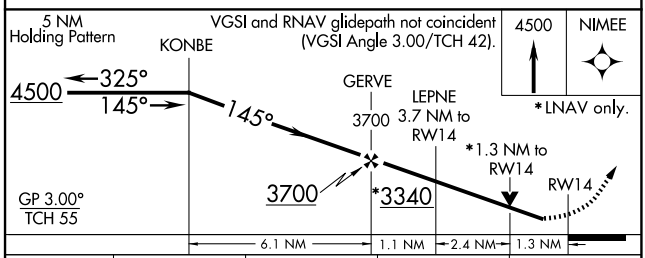

CATEGORY	A	B	C	D
LPV DA	2369-1 250 (300-1)			
LNAV/VNAV DA	2517-1⅜ 398 (400-1⅜)			
LNAV MDA	2560-1 441 (500-1)		2560-1⅜ 441 (500-1⅜)	
CIRCLING	2620-1 477 (500-1)		2720-1½ 577 (600-1½)	2760-2 617 (700-2)

NE-4, 03 SEP 2026 to 01 OCT 2026
NE-4, 03 SEP 2026 to 01 OCT 2026