LOC I-AYS	APP CRS	Rwy Ldg	5992
108.3	184°	TDZE	140
		Apt Elev	141

ILS Z or LOC Z RWY 19

WAYCROSS-WARE COUNTY (AYS)

ADF Required. When local altimeter setting not received, use Alma altimeter setting: increase DA to 390 feet and all MDA 60 feet; increase S-LOC 19 Cat C/D visibility ⅛ mile; increase Circling Cat C/D visibility ¼ mile. For inop MALSR, increase S-LOC 19 Cat C/D visibility to 1 mile. For inop MALSR when using Alma altimeter setting, increase S-LOC 19 Cat C/D visibility to 1⅜ mile. Increase SHOGI Fix Minimums S-LOC 19 Cat C/D visibility to 1⅛ mile. Night Landing Rwy 5, 31 NA.

MALSR

MISSED APPROACH: Climb to 800 then climbing right turn to 1700 direct WIKET LOM and hold.

AWOS-3	JACKSONVILLE CENTER	UNICOM
118.575	127.575 269.025	122.8 (CTAF) L

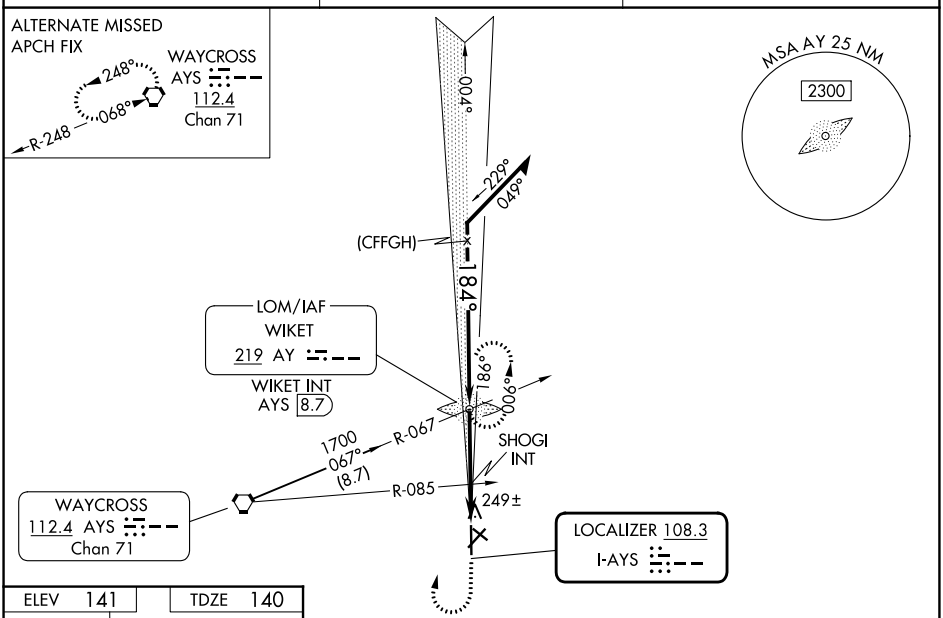

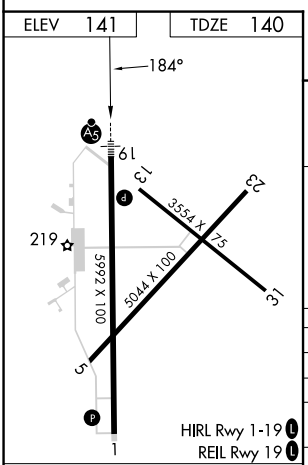

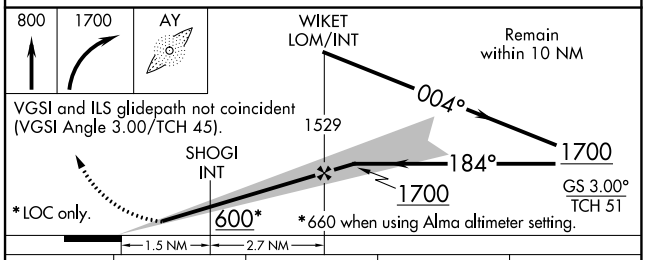

VGSI and ILS glidepath not coincident (VGSI Angle 3.00/TCH 45).

CATEGORY	A	B	C	D
S-ILS 19	340-½ 200 (200-½)			
S-LOC 19	600-½ 460 (500-½)		600-⅞ 460 (500-⅞)	
CIRCLING	660-1 519 (600-1)	720-1 579 (600-1)	860-2 719 (800-2)	860-2¼ 719 (800-2¼)
SHOGI FIX MINIMUMS (DUAL VOR RECEIVERS REQUIRED)				
S-LOC 19	500-½ 360 (400-½)		500-⅝ 360 (400-⅝)	
CIRCLING	660-1 519 (600-1)	720-1 579 (600-1)	860-2 719 (800-2)	860-2¼ 719 (800-2¼)

FAF to MAP 4.2 NM

Knots	60	90	120	150	180
Min:Sec	4:12	2:48	2:06	1:41	1:24

SE-4, 03 SEP 2026 to 01 OCT 2026