WAAS CH 87027 W32A	APP CRS 322°	Rwy Ldg 3510 TDZE 545 Apt Elev 556

RNAV (GPS) RWY 32
ORANGE MUNI (ORE)

RNP APCH - GPS.

For uncompensated Baro-VNAV systems, LNAV/VNAV NA below -16°C or above 54°C. Rwy 32 helicopter visibility reduction below ¾ SM NA. Circling Rwy 1, 19 NA at night. Baro-VNAV and VDP NA when using Keene altimeter setting. When local altimeter setting not received, use Keene altimeter setting and increase LPV DA to 928 and all visibilities ⅛ SM, LNAV/VNAV DA to 1343 and all visibilites ½ SM, and all MDAs 60 feet and LNAV visibility Cat B ¼ SM, and Circling visibility Cat B ¼ SM.

MISSED APPROACH: Climb to 3500 direct CIGPA and on track 299° to WARIC and hold, continue climb-in-hold to 3500.

ASOS	BOSTON CENTER	UNICOM
135.675	123.75 338.2	122.8 (CTAF) L

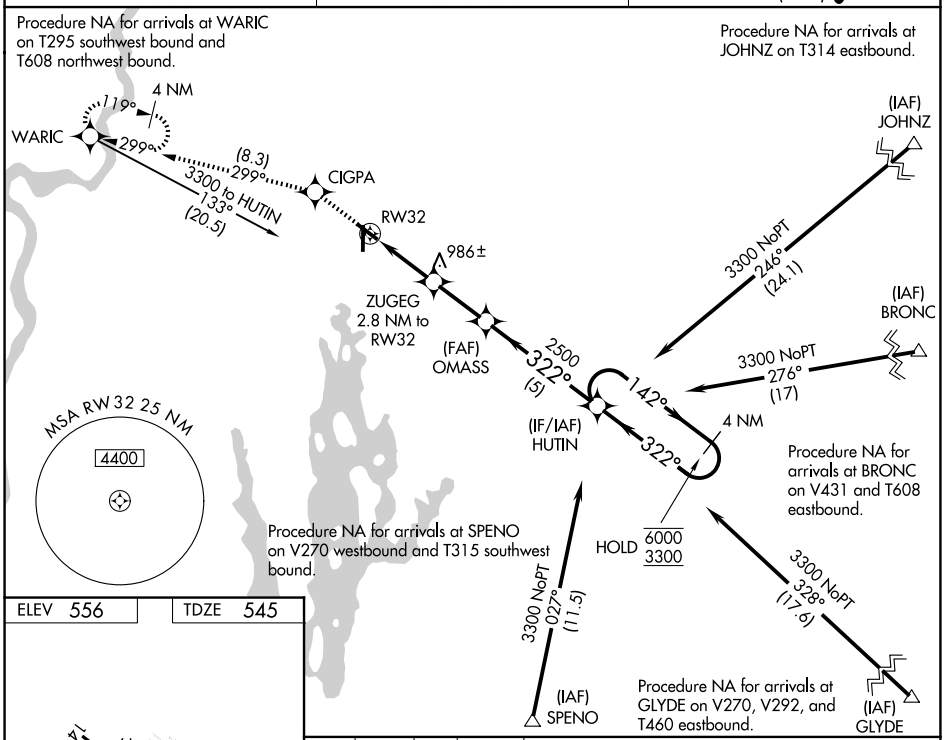

ELEV 556 TDZE 545

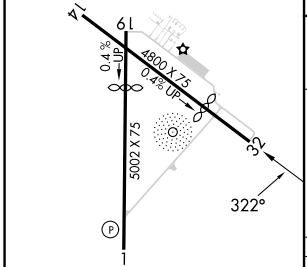

MIRL Rwys 1-19 and 14-32 L

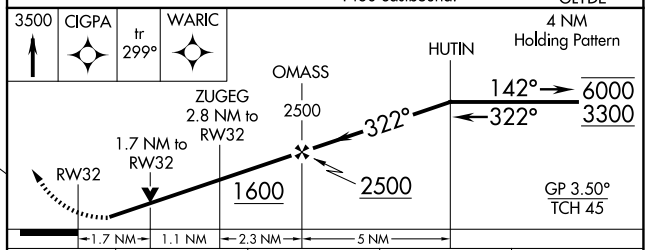

CATEGORY	A	B	C	D
LPV DA	873-1	328 (400-1)	NA	
LNAV/VNAV DA	1288-2	743 (800-2)	NA	
LNAV MDA	1240-1	695 (700-1)	NA	
CIRCLING	1260-1 704 (800-1)	1320-1 764 (800-1)	NA	

NE-1, 03 SEP 2026 to 01 OCT 2026
NE-1, 03 SEP 2026 to 01 OCT 2026