GRAND FORKS, NORTH DAKOTA

ILS or LOC RWY 18

LOC I-AVA	APCH CRS	Rwy ldg 12,351 TDZE 900 Arpt Elev 911
111.3	177°	

[USAF]

GRAND FORKS AFB (KRDR)

RADAR or DME required

* When ALS inop, increase RVR to 40 and vis to ¾ mile.
** When ALS inop, increase CAT AB RVR to 55 and vis to 1 mile; CAT CDE vis to 1¼ miles.

ALSF-1

MISSED APPROACH: Climb to 3000 on RDR TACAN R-182 to DUMBE and hold.

ATIS	APP CON ★	RED RIVER TOWER ★	GND CON
273.45	118.1 318.1	124.9 349.0	119.15 275.8

*** Circling not authorized E of Rwy 18-36.

CAUTION: Low TCH 43

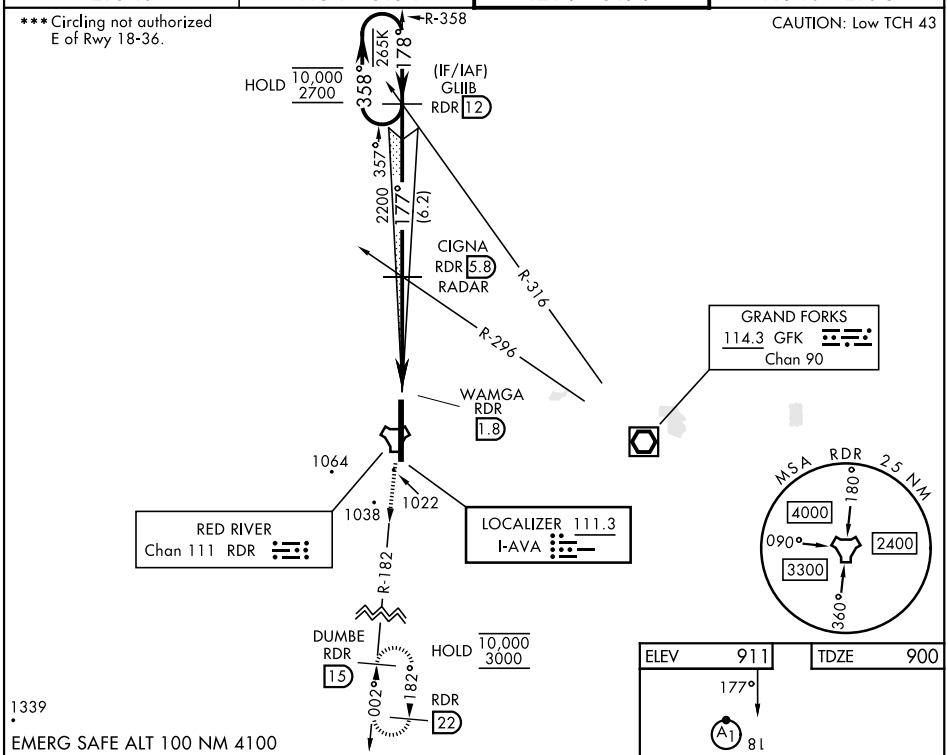

ELEV 911	TDZE 900

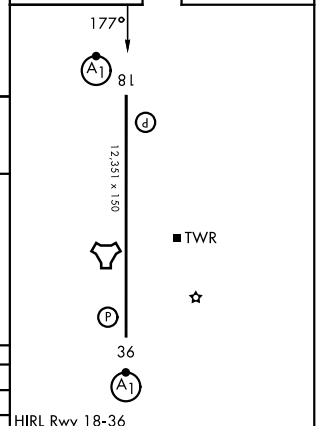

VGSI and ILS glidepath not coincident (VGSI Angle 2.60/TCH 48).

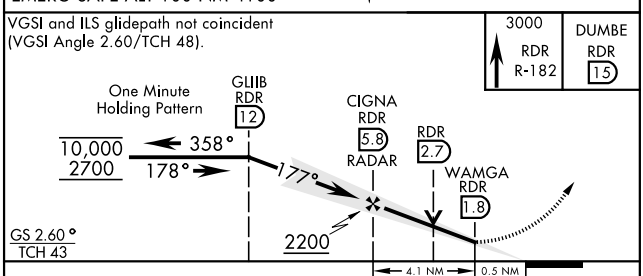

CATEGORY	A	B	C	D	E
S-ILS 18*	1100/24 200 (200-½)				
S-LOC 18**	1340/24 440 (500-½)		1340/40 440 (500-¾)		
CIRCLING***	1340-1 429 (500-1)	1380-1 469 (500-1)	1380-1½ 469 (500-1½)	1540-2 629 (700-2)	1560-2¼ 649 (700-2¼)

FAF to MAP 4.1 NM					
Knots	60	90	120	150	180
Min:Sec	4:06	2:44	2:03	1:38	1:22

NC-1, 03 SEP 2026 to 01 OCT 2026

NC-1, 03 SEP 2026 to 01 OCT 2026