TACAN RWY 35
MAJORS (GVT)

TACAN MJF	APP CRS	Rwy Ldg	8030
Chan 33	006°	TDZE	532
(109.6)		Apt Elev	535

Rwy 35 helicopter visibility reduction below ¾ SM NA.

MISSED APPROACH: Climb to 1000 then climbing left turn to 3000 on MJF TACAN R-347 to WOLFI/MJF 15 DME and hold.

AWOS-3	FORT WORTH CENTER	MAJORS TOWER ★	GND CON	UNICOM
133.425	132.025 317.75	118.65 (CTAF) L 385.425	121.7 335.8	122.95

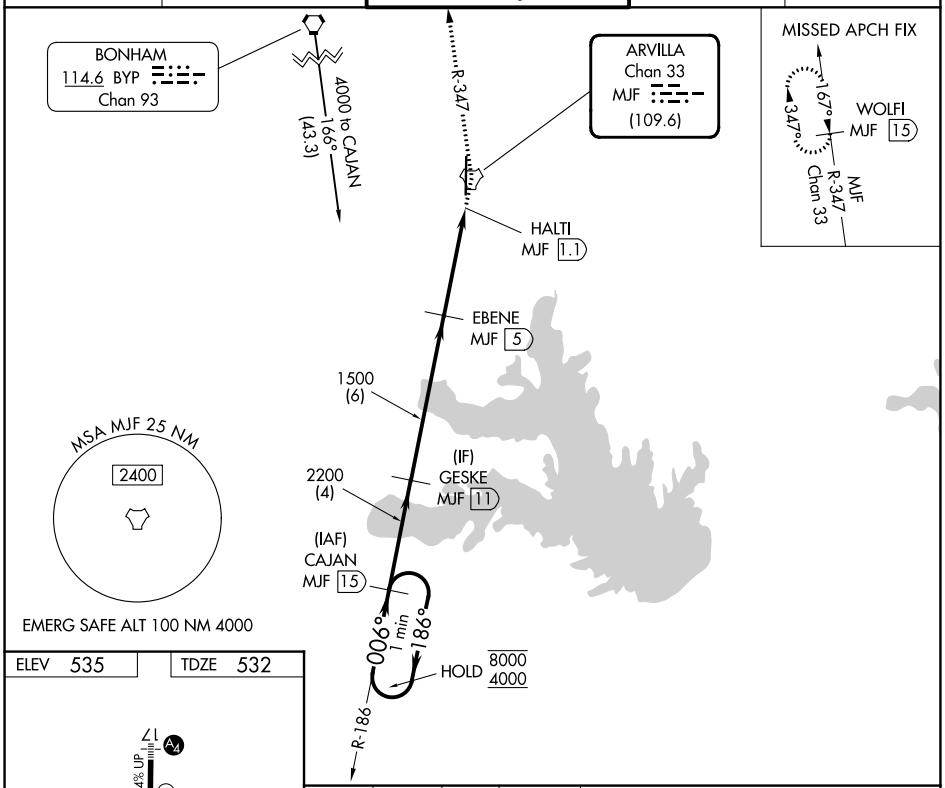

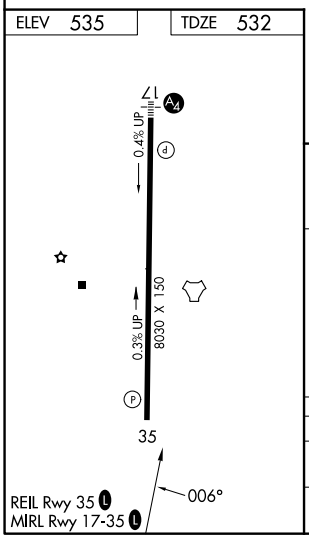

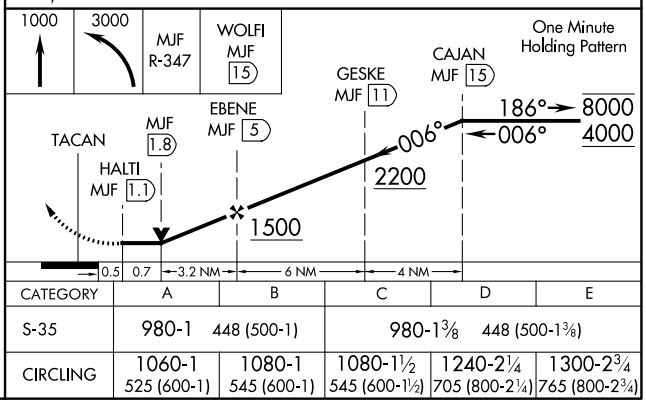

CATEGORY	A	B	C	D	E
S-35	980-1 448 (500-1)		980-1⅜ 448 (500-1⅜)		
CIRCLING	1060-1 525 (600-1)	1080-1 545 (600-1)	1080-1½ 545 (600-1½)	1240-2¼ 705 (800-2¼)	1300-2¾ 765 (800-2¾)

SC-2, 03 SEP 2026 to 01 OCT 2026

SC-2, 03 SEP 2026 to 01 OCT 2026