APP CRS	Rwy Ldg	6400
196°	TDZE	81
	Apt Elev	82

RNAV (GPS) Z RWY 19
DILLINGHAM (DLG)(PADL)

RNP APCH - GPS.

Circling NA east of Rwy 1-19. When local altimeter setting not received, use Manokotak altimeter setting and increase all MDAs 40 feet and LNAV visibility Cat C/D 1/8 SM. For inop ALS, increase LNAV Cat C/D visibility to 1 3/8 SM. Inop table does not apply to LNAV Cats A/B. Inop table does not apply when using Manokotak altimeter setting. Rwy 19 helicopter visibility reduction below 3/4 SM NA. VDP NA when using Manokotak altimeter setting.

ODALS

MISSED APPROACH: Climb to 2600 direct FISAX and hold.

AFIS	ANCHORAGE CENTER	DILLINGHAM RADIO
125.0	132.75 282.35	123.6 (CTAF)

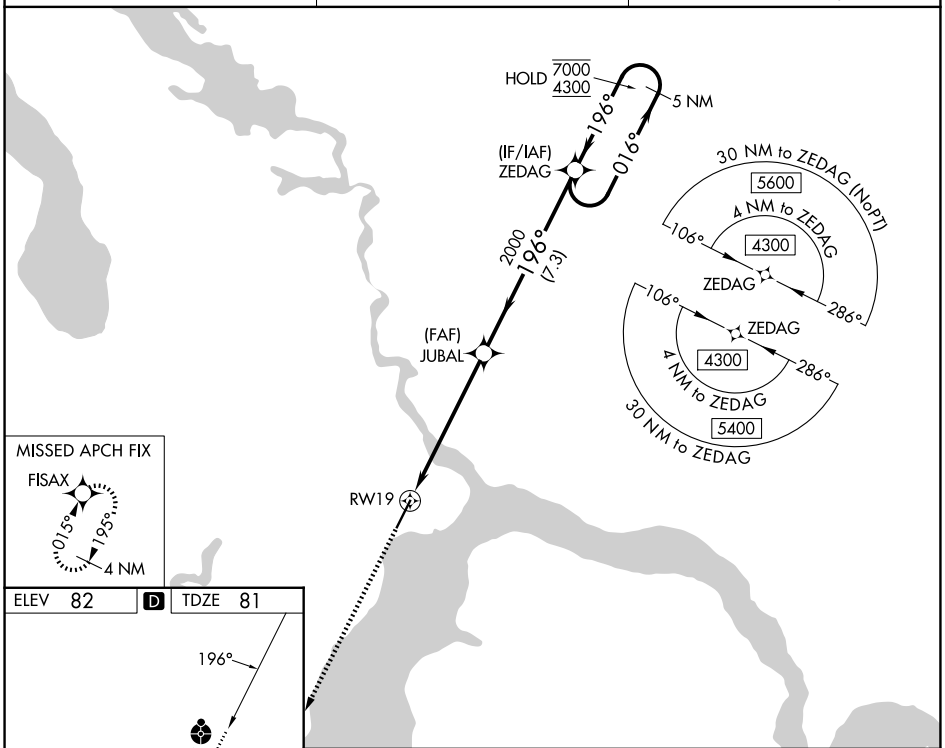

ELEV 82 D TDZE 81

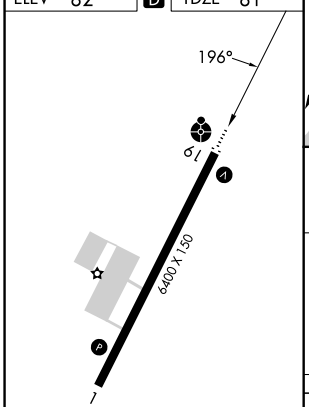

REIL Rwy 19
HIRL Rwy 1-19

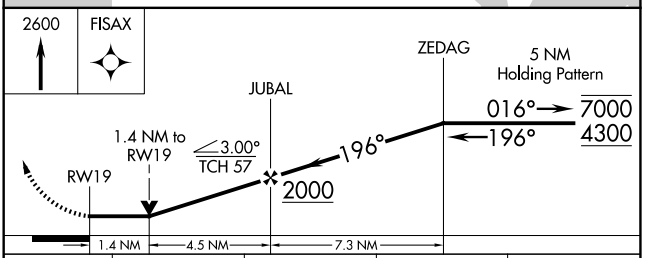

CATEGORY	A	B	C	D
LNAV MDA	560-1 479 (500-1)		560-1 1/4 479 (500-1 1/4)	
CIRCLING	560-1 478 (500-1)		700-1 3/4 618 (700-1 3/4)	700-2 618 (700-2)

AK, 03 SEP 2026 to 29 OCT 2026
AK, 03 SEP 2026 to 29 OCT 2026