ILS or LOC RWY 24
STATE COLLEGE RGNL (UNV)

LOC/DME I-UNV	APP CRS	Rwy Ldg	6701
111.7	244°	TDZE	1218
Chan 54		Apt Elev	1231

DME required.

Circling NA northwest of Rwy 6-24.
* RVR 1800 authorized with use of FD or AP or HUD to DA (NA when using Clearfield altimeter setting).

MALSR

MISSED APPROACH: Climb to 2600, then climbing left turn to 4100 on heading 112°, and PSB VORTAC R-142 to RASHE/21.4 DME and hold.

D-ATIS	NEW YORK CENTER	UNIVERSITY PARK TOWER *	GND CON	UNICOM
127.65	134.8 338.3	128.475 (CTAF) L	125.725	122.95

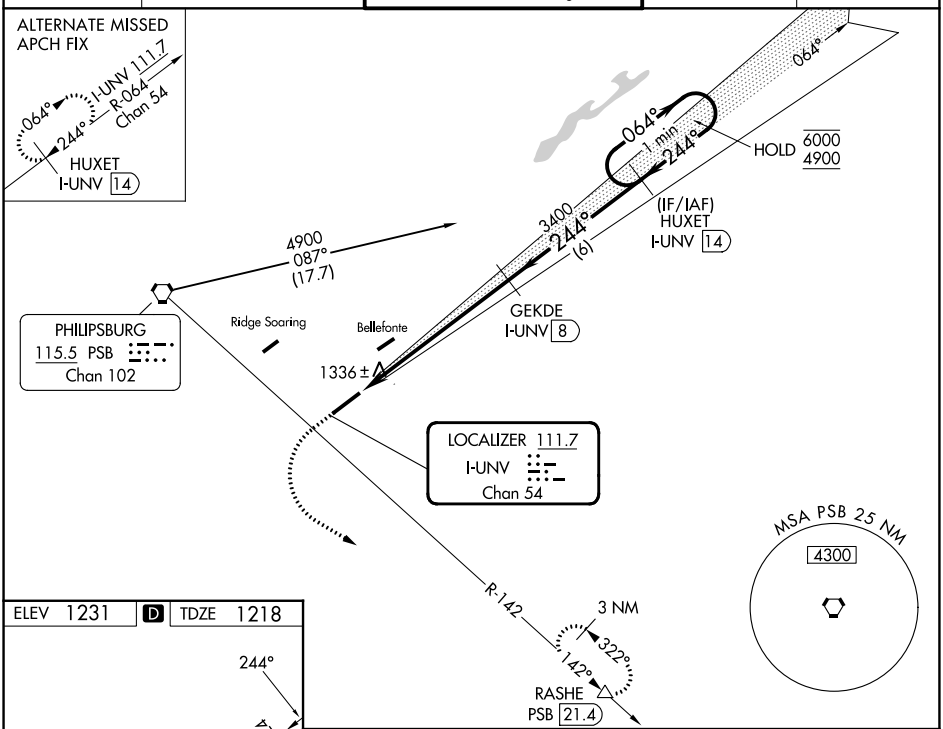

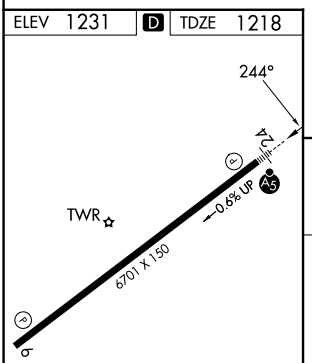

REIL Rwy 6 L
HIRL Rwy 6-24 L

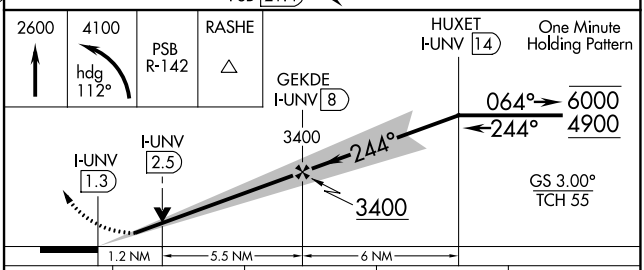

FAF to MAP 6.8 NM					
Knots	60	90	120	150	180
Min:Sec	6:48	4:32	3:24	2:43	2:16

CATEGORY	A	B	C	D
S-ILS 24 *	1418/24 200 (200-½)			
S-LOC 24	1640/24 422 (500-½)		1640/40 422 (500-¾)	
CIRCLING	1640-1 409 (500-1)	1700-1 469 (500-1)	1980-2¼ 749 (800-2¼)	2560-3 1329 (1400-3)

NE-4, 03 SEP 2026 to 01 OCT 2026

NE-4, 03 SEP 2026 to 01 OCT 2026