WAAS CH 82405 W19A	APP CRS 184°	Rwy Ldg 6501 TDZE 769 Apt Elev 772

RNAV (GPS) RWY 19
FREMONT MUNI (FFX)

RNP APCH - GPS.

Baro-VNAV and VDP NA when using MKG altimeter setting. For uncompensated Baro-VNAV systems, LNAV/VNAV NA below -16°C or above 54°C. Rwy 19 helicopter visibility reduction below ¾ SM NA. When local altimeter setting not received, use MKG altimeter setting: increase LPV DA to 1139 feet; increase LNAV/VNAV DA to 1360 feet; increase all MDAs 80 feet and LNAV visibility Cat C ⅛ SM and Circling visibility Cats C/D ¼ SM.

MISSED APPROACH: Climb to 2900 direct SACOL and hold.

AWOS-3P	GREAT LAKES APP CON ★	CLNC DEL	UNICOM
118.775	119.8 290.35	118.25	123.0 (CTAF) L

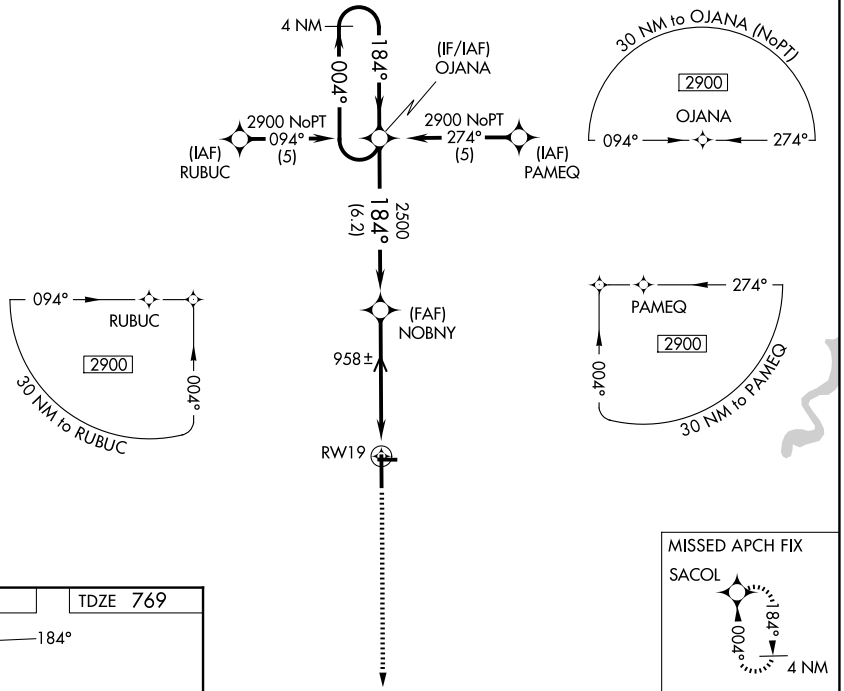

ELEV 772 TDZE 769

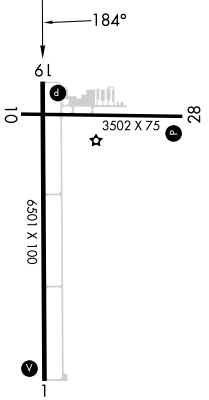

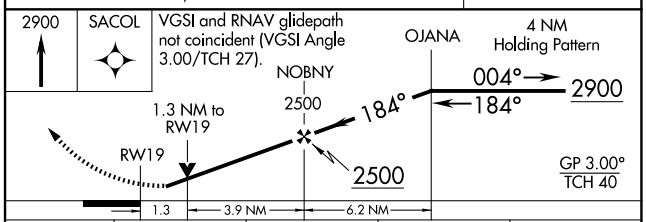

CATEGORY	A	B	C	D
LPV DA	1074-1 305 (400-1)			
LNAV/VNAV DA	1295-2 526 (600-2)			
LNAV MDA	1220-1 451 (500-1)		1220-1⅜ 451 (500-1⅜)	1220-1½ 451 (500-1½)
CIRCLING	1260-1 488 (500-1)		1460-2 688 (700-2)	1460-2¼ 688 (700-2¼)

REIL Rwys 1 and 19 L
MIRL Rwys 1-19 and 10-28 L

EC-1, 03 SEP 2026 to 01 OCT 2026