WAAS CH 72828 W02A	APP CRS 018°	Rwy ldg 5000 TDZE 1151 Apt Elev 1165

RNAV (GPS) RWY 2
ATLANTIC MUNI (AIO)

DME/DME RNP -0.3 NA. Baro-VNAV and VDP NA when using Harlan altimeter setting.
For uncompensated Baro-VNAV systems, LNAV/VNAV NA below -17°C (2°F) or above 54°C (130°F). When local altimeter setting not received, use Harlan altimeter setting: increase LPV DA to 1450 feet and all visibilities ⅛ SM; increase LNAV/VNAV DA to 1563 feet and all visibilities ⅛ SM; increase all MDAs 60 feet, and LNAV visibility Cat C ⅛ SM and Circling visibility Cat B/C ¼ SM. Circling Rwy 12, 30 NA at night.

MISSED APPROACH: Climb to 4000 direct VAKUC and hold.

AWOS-3	MINNEAPOLIS CENTER	UNICOM
127.825	119.6 290.4	122.7 (CTAF) L

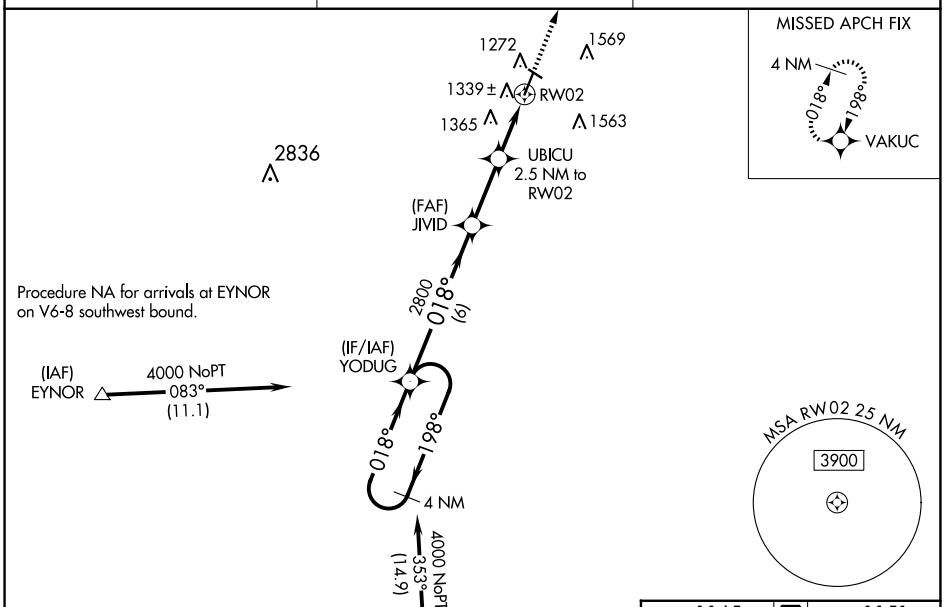

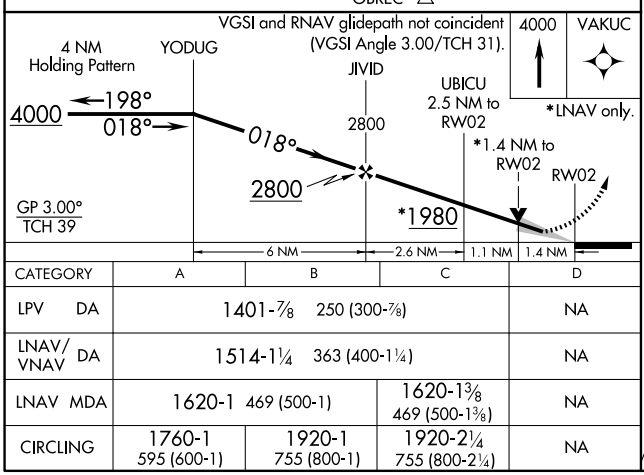

CATEGORY	A	B	C	D
LPV DA	1401-⅞ 250 (300-⅞)			NA
LNAV/VNAV DA	1514-1¼ 363 (400-1¼)			NA
LNAV MDA	1620-1 469 (500-1)		1620-1⅜ 469 (500-1⅜)	NA
CIRCLING	1760-1 595 (600-1)	1920-1 755 (800-1)	1920-2¼ 755 (800-2¼)	NA

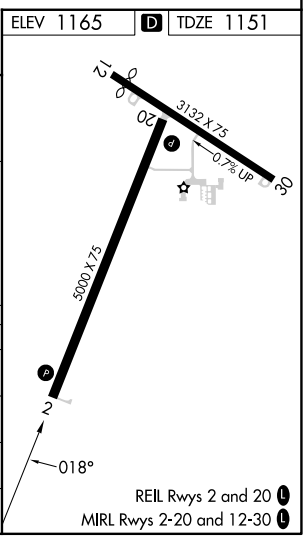

NC-3, 03 SEP 2026 to 01 OCT 2026

NC-3, 03 SEP 2026 to 01 OCT 2026