| WAAS CH 99620 W30A | APP CRS 303° | Rwy Ldg 5001<br>TDZE 2294<br>Apt Elev 2296 |
|---|---|---|

# RNAV (GPS) RWY 30
## WOKAL FLD/GLASGOW-VALLEY COUNTY (GGW)

RNP APCH.

For uncompensated Baro-VNAV systems, LNAV-VNAV NA below -14°C or above 54°C. When local altimeter setting not received, use Wolf Point altimeter setting and increase LPV DA to 2635 feet and all visibilities ⅜ SM; increase LNAV/VNAV DA to 2728 feet and all visibilities ½ SM; increase all MDAs 160 feet and LNAV Cats C/D and Circling Cat D visibility ½ SM, Circling Cat C ¼ SM. Baro-VNAV and VDP NA when using Wolf Point altimeter setting.

MISSED APPROACH: Climb to 6500 direct CETAD and on track 261° to KEEVR and hold.

| ASOS | SALT LAKE CENTER | UNICOM |
|---|---|---|
| 135.175 | 126.85 305.2 | 122.8 (CTAF) L |

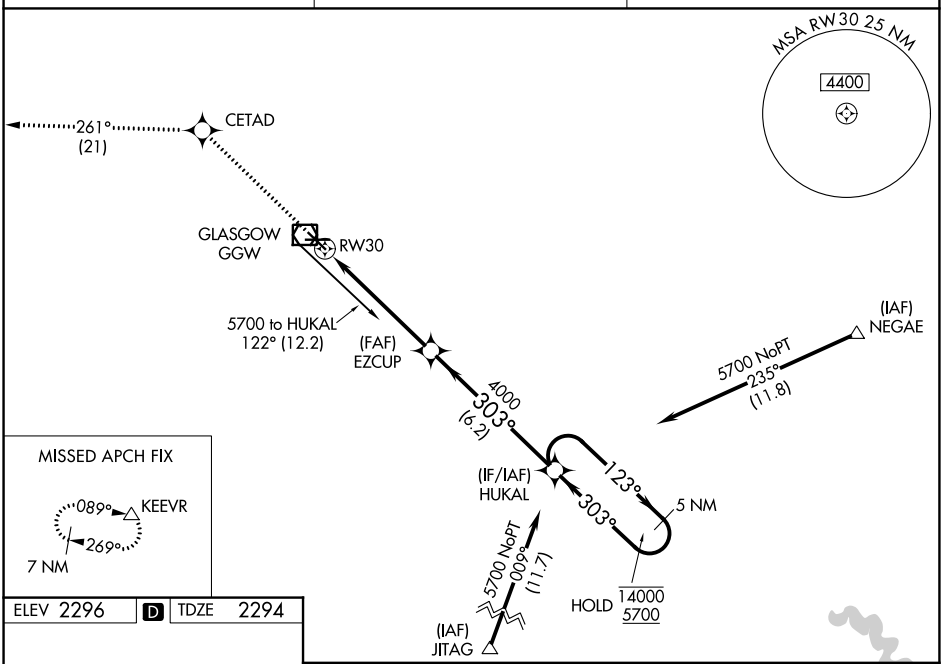


ELEV 2296 D TDZE 2294

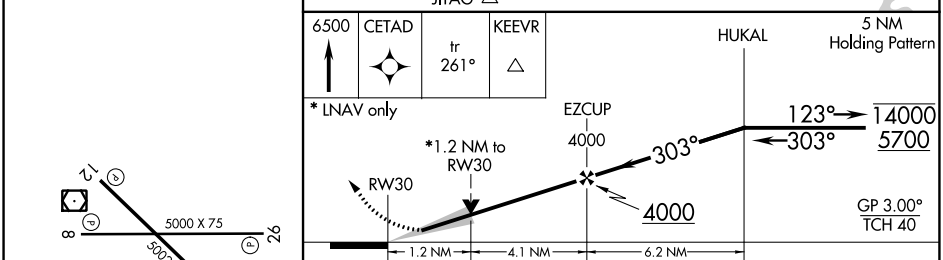


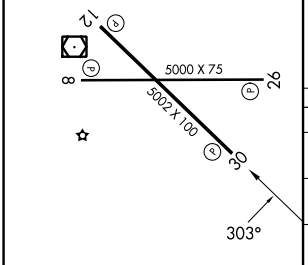


REIL Rwys 8, 12, 26 and 30 L
MIRL Rwys 8-26 and 12-30 L

| CATEGORY | | A | B | C | D |
|---|---|---|---|---|---|
| LPV | DA | 2494-¾ 200 (200-¾) | | | |
| LNAV/VNAV | DA | 2587-1 293 (300-1) | | | |
| LNAV | MDA | 2700-1 406 (500-1) | | 2700-1⅛ 406 (500-1⅛) | |
| CIRCLING | | 2780-1 484 (500-1) | | 2780-1½ 484 (500-1½) | 2900-2 604 (700-2) |



NW-1, 03 SEP 2026 to 01 OCT 2026
NW-1, 03 SEP 2026 to 01 OCT 2026