WAAS CH 86309 W06A	APP CRS 057°	Rwy Ldg 4199 TDZE 1763 Apt Elev 1763

RNAV (GPS) RWY 6

ALBERT S NADER RGNL (N66)

RNP APCH - GPS.

NA

When local altimeter setting not received, use Binghamton altimeter setting: increase LPV DA to 2197 feet, LNAV/VNAV DA to 2473 feet, and all MDAs 140 feet; increase LPV and LNAV/VNAV visibilities all Cats ½ SM. Baro-VNAV NA when using Binghamton altimeter setting. For uncompensated Baro-VNAV systems, LNAV/VNAV NA below -18°C or above 54°C. Rwy 6 helicopter visibility reduction below 1 SM NA. Procedure NA at night.

MISSED APPROACH: Climb to 4500 direct RIYOV and right turn on track 147° to UYUNI and right turn on track 237° to OYADU and on track 327° to WODIT and hold.

AWOS-3PT	BOSTON CENTER	UNICOM
119.575	133.25 279.5	122.8 (CTAF) L

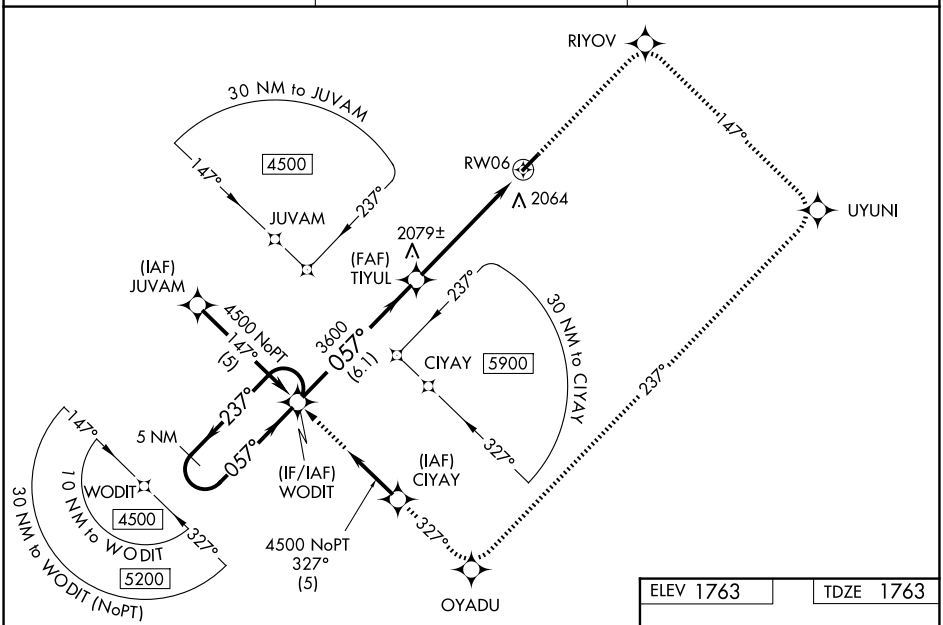

NE-2, 03 SEP 2026 to 01 OCT 2026

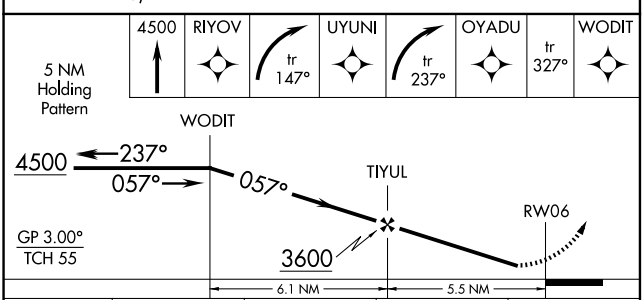

CATEGORY	A	B	C	D
LPV DA	2075-1 312 (400-1)		NA	
LNAV/VNAV DA	2351-2 588 (600-2)		NA	
LNAV MDA	2260-1 497 (500-1)		NA	
CIRCLING	2380-1 617 (700-1)		NA	

ELEV 1763 TDZE 1763

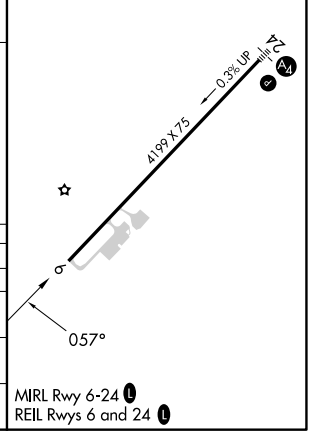

MIRL Rwy 6-24 L
REIL Rwys 6 and 24 L