WAAS CH 48936 W31A	APP CRS 306°	Rwy Ldg 5007 TDZE 973 Apt Elev 975

RNAV (GPS) RWY 31
MARSHALLTOWN MUNI (MIW)

RNP APCH - GPS.

Baro-VNAV and VDP NA when using GGI altimeter setting. Rwy 31 helicopter visibility reduction below ¾ SM NA. Circling Rwy 18, 36 NA at night. For uncompensated Baro-VNAV systems, LNAV/VNAV NA below -22°C or above 54°C. When local altimeter setting not received, use GGI altimeter setting and increase LPV DA to 1287 feet and all visibilities ⅛ SM. Increase LNAV/VNAV DA to 1287 feet and all visibilities ⅛ SM. Increase all MDAs 80 feet and LNAV visibility Cat C/D ¼ SM, and Circling visibility Cat D ¼ SM.

MISSED APPROACH: Climb to 2700 direct BRIDY and hold.

ASOS	DES MOINES APP CON ★	CLNC DEL	UNICOM
128.325	120.9	120.9	122.8 (CTAF) L

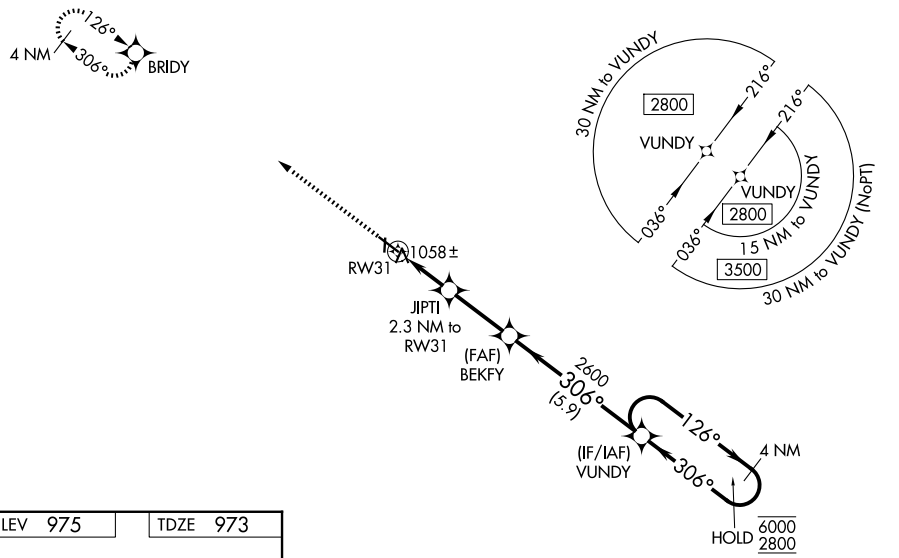

ELEV 975 TDZE 973

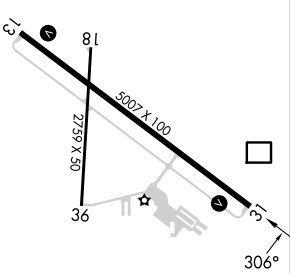

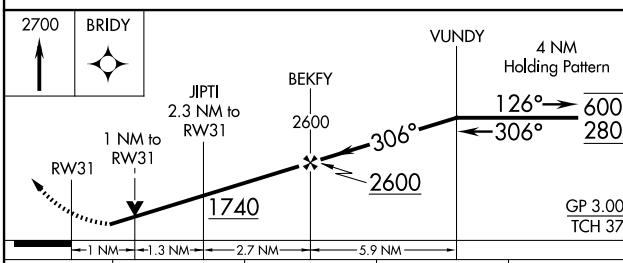

CATEGORY	A	B	C	D
LPV DA	1223-¾ 250 (300-¾)			
LNAV/VNAV DA	1223-¾ 250 (300-¾)			
LNAV MDA	1320-1 347 (400-1)			
CIRCLING	1400-1 425 (500-1)	1440-1 465 (500-1)	1460-1½ 485 (500-1½)	1840-2¾ 865 (900-2¾)

MIRL Rwys 13-31 and 18-36 L
REIL Rwys 13 and 31 L

NC-3, 03 SEP 2026 to 01 OCT 2026

NC-3, 03 SEP 2026 to 01 OCT 2026