WAAS CH 53523 W04A	APP CRS 043°	Rwy Ldg 5104 TDZE 647 Apt Elev 650

RNAV (GPS) RWY 4
ST CLAIR COUNTY INTL (PHN)

RNP APCH - GPS.

Circling Rwy 10, 22, 28 NA at night. For uncompensated Baro-VNAV systems, LNAV/VNAV NA below -16°C or above 54°C. For inop ALS, increase LNAV/VNAV all Cats visibility to ⅞ SM and LNAV Cat C/D visibility to 1 SM.

MALSR

MISSED APPROACH: Climb to 1100 then climbing left turn to 4000 direct PUYCU and hold, continue climb-in-hold to 4000.

AWOS-3P	SELFRIDGE APP CON ★	UNICOM
118.375	119.6 391.9	123.05 (CTAF) L

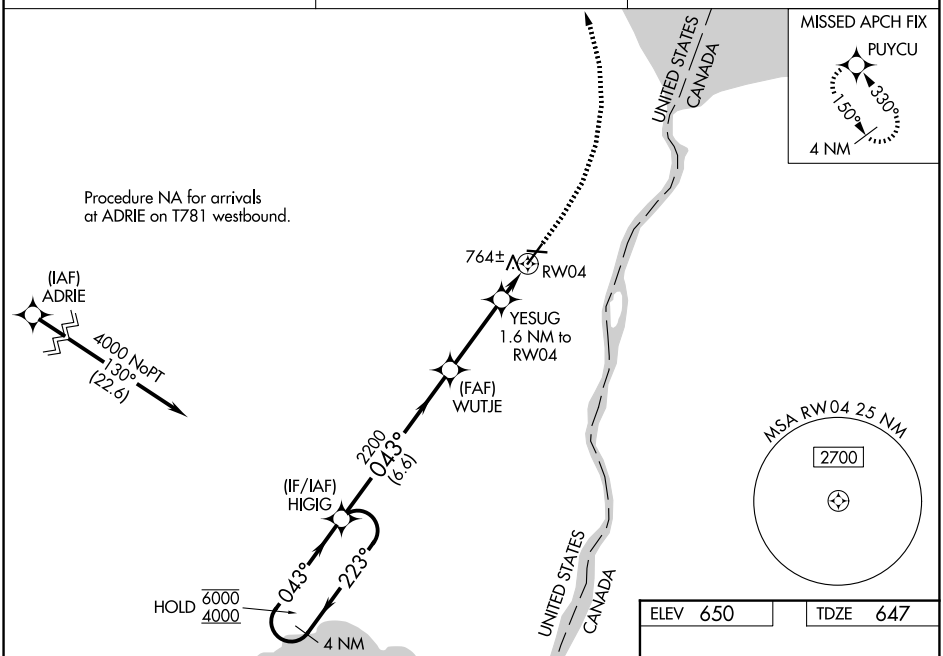



CATEGORY	A	B	C	D
LPV DA	847-½ 200 (200-½)			
LNAV/VNAV DA	930-½ 283 (300-½)			
LNAV MDA	1020-½ 373 (400-½)		1020-⅝ 373 (400-⅝)	
CIRCLING	1160-1 510 (600-1)		1260-1¾ 610 (700-1¾)	1260-2 610 (700-2)

ELEV 650 TDZE 647

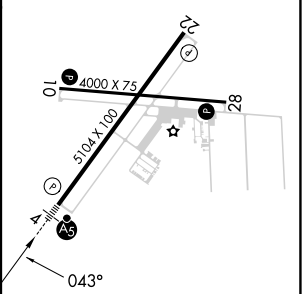

HIRL Rwy 4-22 L
MIRL Rwy 10-28 L
REIL Rwys 10, 22, and 28 L

EC-1, 03 SEP 2026 to 01 OCT 2026

EC-1, 03 SEP 2026 to 01 OCT 2026