APP CRS	Rwy Ldg	5000
237°	TDZE	303
	Apt Elev	303

RNAV (GPS) RWY 24
WOODWARD FLD (CDN)

RNP APCH - GPS.

When local altimeter setting not received, use CAE altimeter setting and increase all MDAs 100 feet and LNAV visibility Cat C ⅜ SM, LNAV visibility Cat D ¼ SM, and Circling visibility Cats C/D ¼ SM. Rwy 24 helicopter visibility reduction below ¾ SM NA. VDP NA when using CAE altimeter setting. Circling Rwy 14, 32 NA at night.

MISSED APPROACH: Climbing left turn to 3000 direct IBAYE and hold.

AWOS-3PT	SHAW APP CON ★	UNICOM
119.975	125.4 318.1	123.0 (CTAF) L

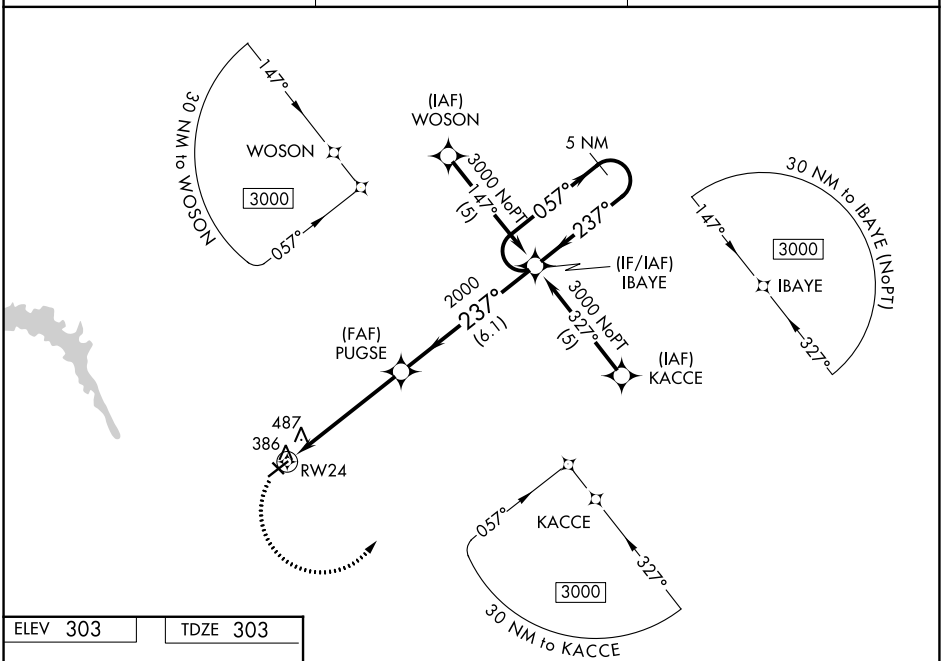

ELEV 303 TDZE 303

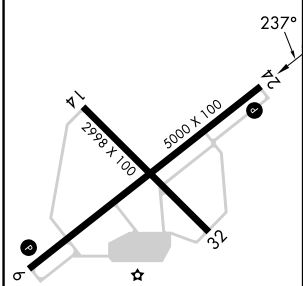

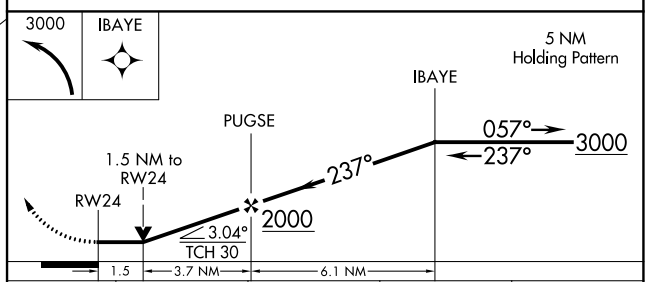

CATEGORY	A	B	C	D
LNAV MDA	800-1 497 (500-1)		800-1⅜ 497 (500-1⅜)	800-1½ 497 (500-1½)
CIRCLING	840-1 537 (600-1)		840-1½ 537 (600-1½)	900-2 597 (600-2)

MIRL Rwy 6-24 L
REIL Rwys 6 and 24 L

SE-2, 03 SEP 2026 to 01 OCT 2026

SE-2, 03 SEP 2026 to 01 OCT 2026