WAAS CH 86216 W17A	APP CRS 175°	Rwy Ldg 5501 TDZE 1433 Apt Elev 1433

RNAV (GPS) RWY 17
ALTUS/QUARTZ MOUNTAIN RGNL (AXS)

For uncompensated Baro-VNAV systems, LNAV/VNAV NA below -17°C (2°F) or above 54°C (130°F). Baro-VNAV and VDP NA when using Hobart Rgnl altimeter setting. DME/DME RNP-0.3 NA. When local altimeter setting not received, use Hobart Rgnl altimeter setting and increase LPV DA to 1754 feet and LNAV/VNAV DA to 1997 feet and increase all MDA 80 feet. Increase LPV, LNAV/VNAV all Cats and Circling Cat C visibility ¼ mile, increase LNAV Cat C visibility ⅛ mile.

ODALS

MISSED APPROACH: Climb to 2000 then climbing right turn to 4000 direct ADOBE and hold.

AWOS-3PT	ALTUS APP CON*	UNICOM
118.825	125.1 353.7	122.8 (CTAF) L

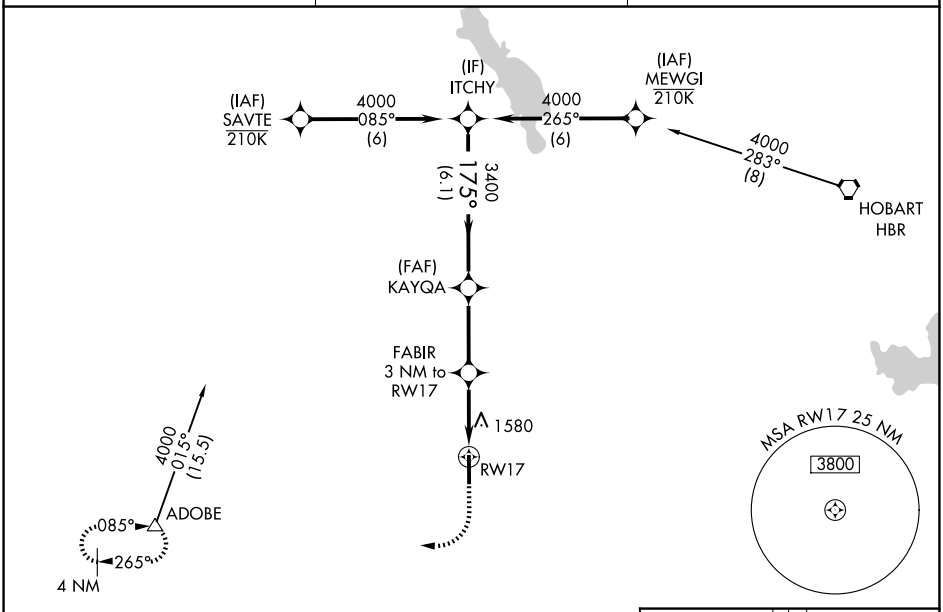

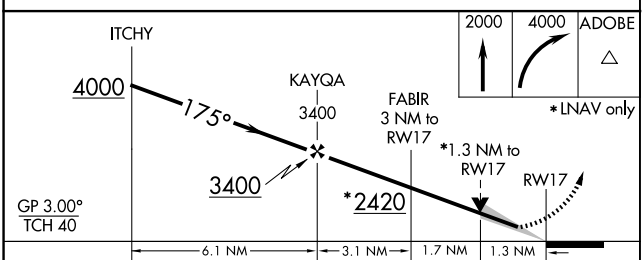

CATEGORY	A	B	C	D
LPV DA	1683-⅞ 250 (300-⅞)			NA
LNAV/VNAV DA	1926-1¾ 493 (500-1¾)			NA
LNAV MDA	1880-1 447 (500-1)		1880-1⅜ 447 (500-1⅜)	NA
CIRCLING	1920-1 487 (500-1)		2020-1½ 587 (600-1½)	NA

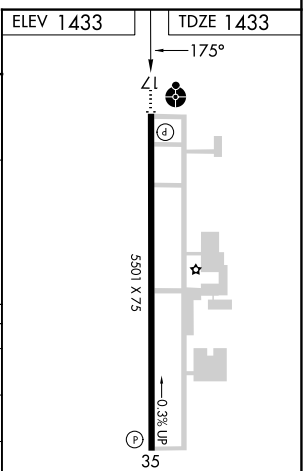

REIL Rwy 35 L
MIRL Rwy 17-35 L

SC-1, 03 SEP 2026 to 01 OCT 2026

SC-1, 03 SEP 2026 to 01 OCT 2026