WAAS CH 77527 W30A	APP CRS 305°	Rwy Ldg 5300 TDZE 1589 Apt Elev 1617

RNAV (GPS) RWY 30
KERRVILLE MUNI/LOUIS SCHREINER FLD (ERV)

RNP APCH.

T
A

MISSED APPROACH: Climb to 4000 direct OBUCO and hold.

AWOS-3	HOUSTON CENTER	CLNC DEL	UNICOM
118.125	134.95 269.4	134.95	122.8 (CTAF) L

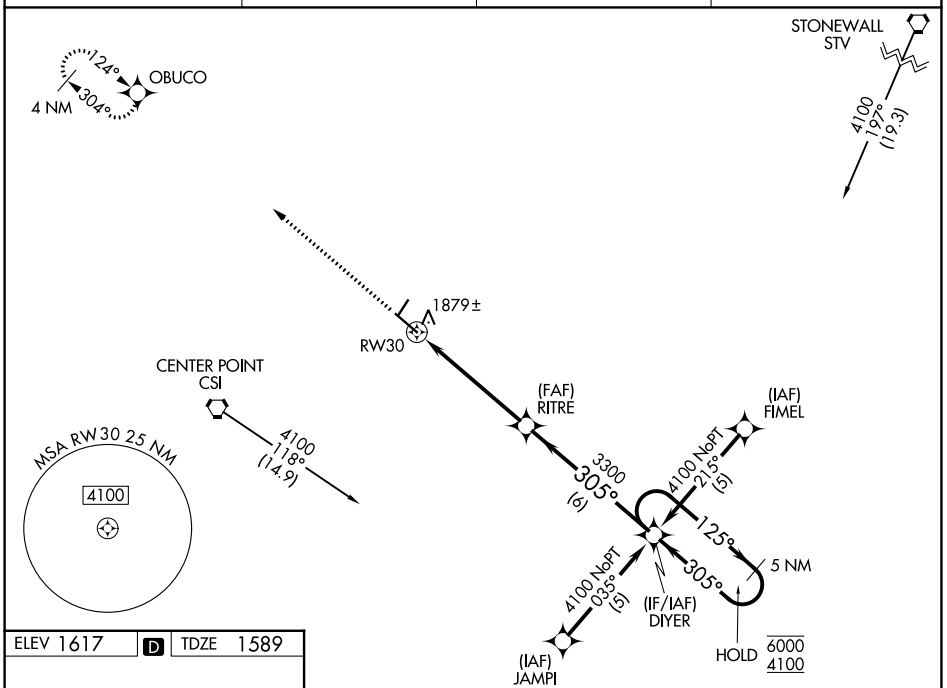

ELEV 1617 D TDZE 1589

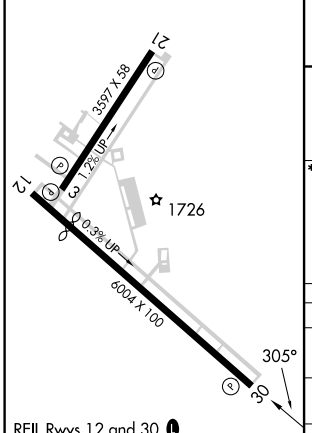

REIL Rwys 12 and 30 L
MIRL Rwy 3-21 and 12-30 L

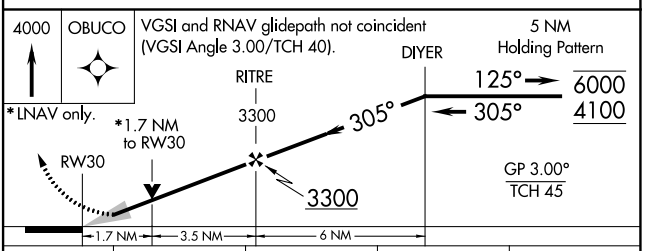

CATEGORY	A	B	C	D
LPV DA	1860-1 271 (300-1)			NA
LNAV MDA	2140-1 551 (600-1)		2140-1⅝ 551 (600-1⅝)	NA
CIRCLING	2320-1 703 (800-1)	2340-1 723 (800-1)	2380-2¼ 763 (800-2¼)	NA

SC-3, 03 SEP 2026 to 01 OCT 2026