LOC/DME RWY 36
GEORGE M BRYAN (STF)

LOC/DME I-STF	APP CRS	Rwy Ldg	5550
109.9	360°	TDZE	326
Chan 36		Apt Elev	333

T A NA DME Required. When local altimeter setting not received, use Golden Triangle altimeter setting and increase all MDA 40 feet; increase S-36 Cats C/D visibility ⅛ mile and Circling Cat C visibility ¼ mile. VDP NA when using Golden Triangle altimeter setting.

MISSED APPROACH: Climb to 1000, then climbing left turn to 2400 on IGB VORTAC R-266 to NEEON/IGB 30 DME and hold.

AWOS-3PT	COLUMBUS APP CON ★	CLNC DEL	UNICOM
118.975	135.6 323.275	126.25	122.7 (CTAF) L

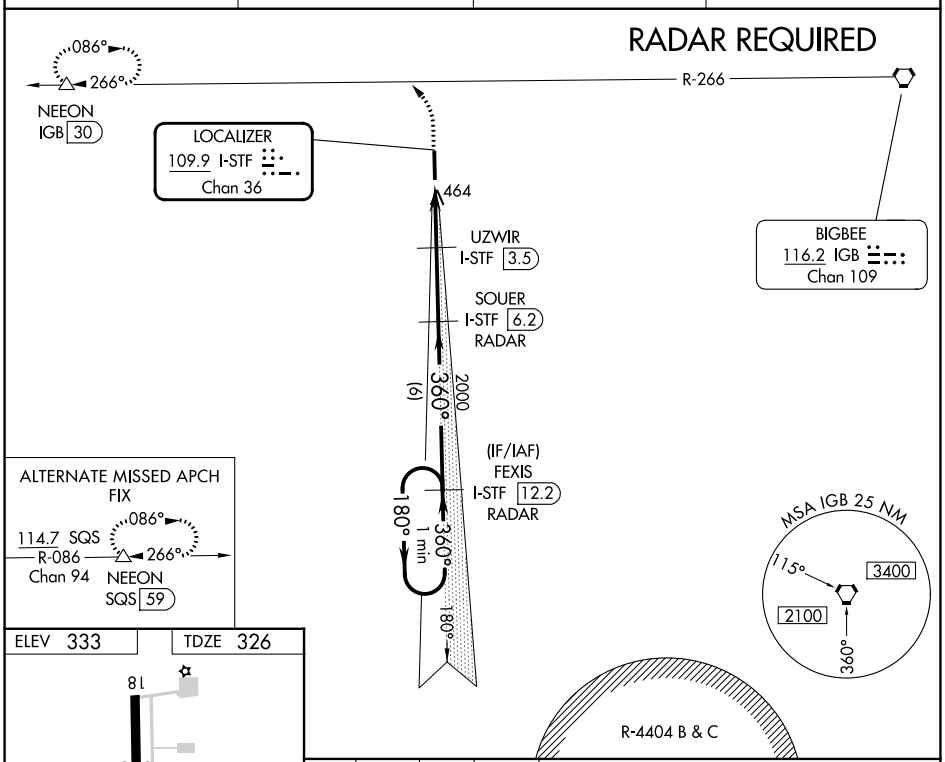

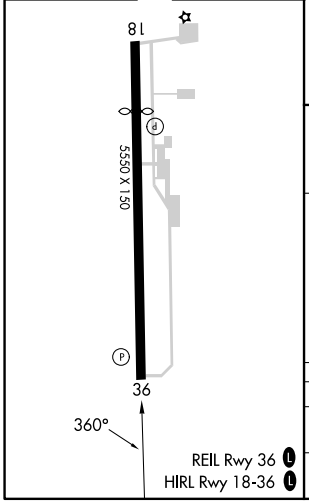

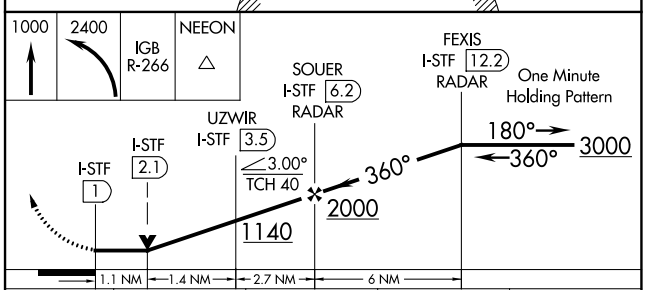

CATEGORY	A	B	C	D
S-36	720-1 395 (400-1)		720-1⅛ 395 (400-1⅛)	
CIRCLING	920-1 587 (600-1)		920-1½ 587 (600-1½)	1020-2¼ 687 (700-2¼)

SC-4, 03 SEP 2026 to 01 OCT 2026

SC-4, 03 SEP 2026 to 01 OCT 2026