WAAS CH 86315 W33A	APP CRS 335°	Rwy Ldg 6600 TDZE 1021 Apt Elev 1021

RNAV (GPS) RWY 33
MANKATO RGNL (MKT)

RNP APCH - GPS.

For uncompensated Baro-VNAV systems, LNAV/VNAV NA below -17°C or above 54°C. For inop ALS, increase LNAV/VNAV all Cats visibility to ⅞ SM and LNAV Cats C and D visibility to 1 SM.

MALSR

MISSED APPROACH: Climb to 2700 direct HIBOG and hold.

AWOS-3PT	MINNEAPOLIS CENTER	UNICOM
118.175	135.0 306.9	122.725 (CTAF) L

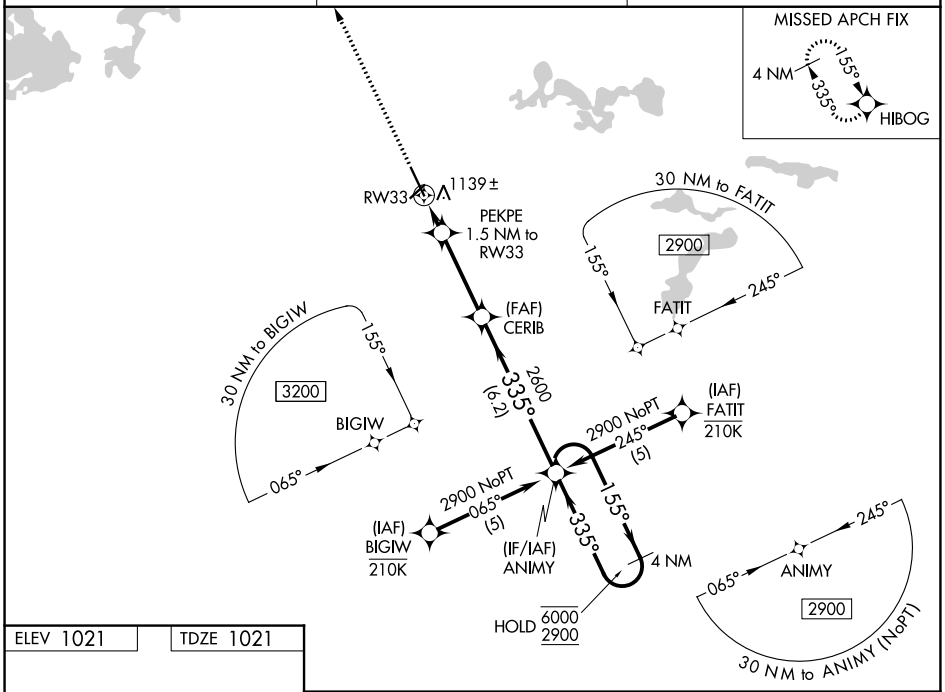

ELEV 1021 TDZE 1021

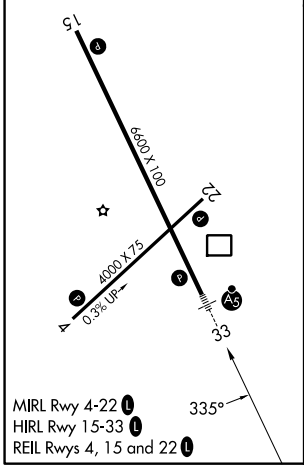

MIRL Rwy 4-22 L
HIRL Rwy 15-33 L
REIL Rwys 4, 15 and 22 L

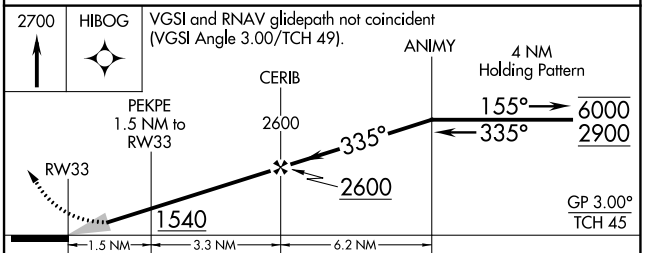

CATEGORY	A	B	C	D
LPV DA	1221-½ 200 (200-½)			
LNAV/VNAV DA	1320-½ 299 (300-½)			
LNAV MDA	1400-½ 379 (400-½)		1400-⅝ 379 (400-⅝)	
CIRCLING	1460-1 439 (500-1)	1480-1 459 (500-1)	1600-1½ 579 (600-1½)	1600-2 579 (600-2)

NC-1, 03 SEP 2026 to 01 OCT 2026
NC-1, 03 SEP 2026 to 01 OCT 2026