APP CRS	Rwy Ldg	3000
056°	TDZE	1022
	Apt Elev	1031

RNAV (GPS) RWY 5
ST CLOUD SKY CENTRAL (STC)

RNP APCH - GPS.

T A Rwy 5 helicopter visibility reduction below ¾ SM NA. When local altimeter setting not received, use Little Falls altimeter setting, increase all MDAs 80 feet and LNAV visibility Cat C ¼ SM. VDP NA when using Little Falls altimeter setting.

MISSED APPROACH: Climb to 3000 direct JALTI and hold.

ATIS	MINNEAPOLIS CENTER	ST. CLOUD TOWER ★	GND CON
119.375	121.05 235.775	118.25 (CTAF) L	123.75

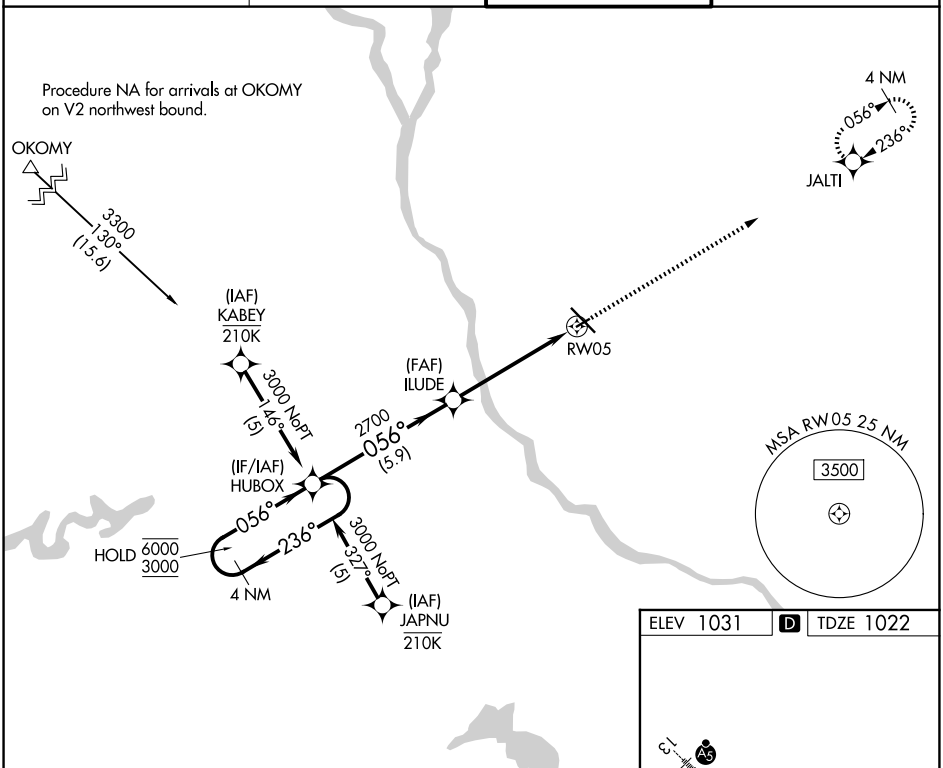

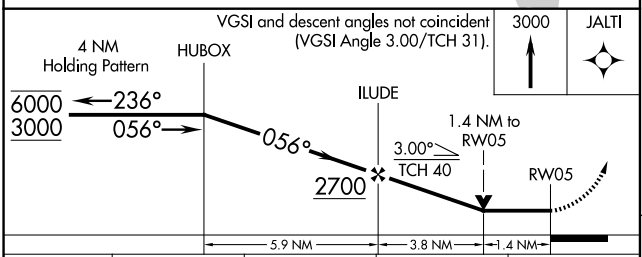

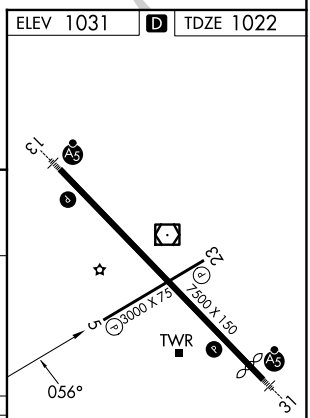

MIRL Rwy 5-23 L
HIRL Rwy 13-31 L

CATEGORY	A	B	C	D
LNAV MDA	1500-1 478 (500-1)		1500-1⅜ 478 (500-1⅜)	NA
CIRCLING	1500-1 469 (500-1)		1620-1½ 589 (600-1½)	NA

NC-1, 03 SEP 2026 to 01 OCT 2026

NC-1, 03 SEP 2026 to 01 OCT 2026