WAAS CH 62808 W18A	APP CRS 182°	Rwy Ldg 5000 TDZE 304 Apt Elev 304

RNAV (GPS) RWY 18
DEXTER MUNI (DXE)

RNP APCH.

T A NA Baro-VNAV NA. Use Poplar Bluff altimeter setting, when not received use Cape Girardeau Rgnl altimeter setting and increase all DA 33 feet and LPV visibilities ¼ mile all Cats and increase all MDA 40 feet. Rwy 18 helicopter visibility reduction below ¾ SM NA.

MISSED APPROACH: Climb to 2500 direct GADLE and hold.

POF ASOS	MEMPHIS CENTER	UNICOM
124.225	133.65 292.15	122.7 (CTAF) L

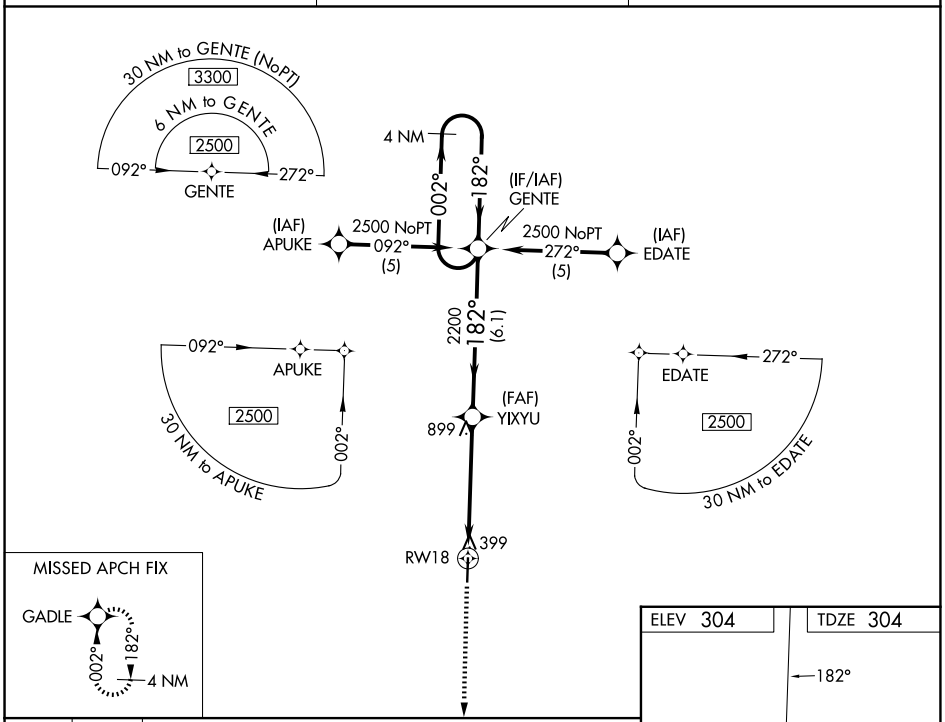

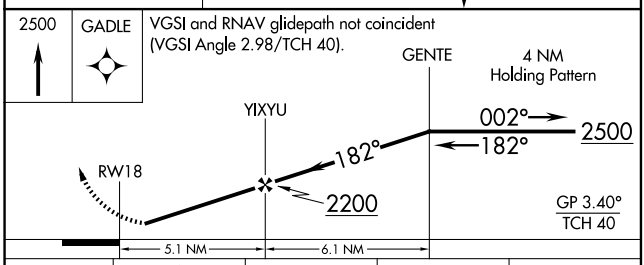

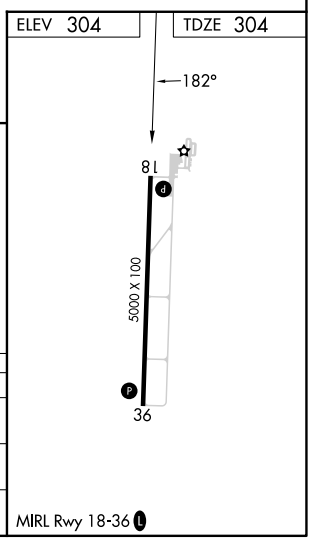

CATEGORY	A	B	C	D
LPV DA	724-1¼ 420 (500-1¼)			NA
LNAV/VNAV DA	854-1¾ 550 (600-1¾)			NA
LNAV MDA	1200-1¼ 896 (900-1¼)		1200-2¾ 896 (900-2¾)	NA

NC-3, 03 SEP 2026 to 01 OCT 2026
NC-3, 03 SEP 2026 to 01 OCT 2026