APP CRS	Rwy Ldg	6000
101°	TDZE	27
	Apt Elev	44

RNAV (GPS) RWY 10
WRANGELL (WRG) (PAWG)

RNP APCH-GPS.
Circling NA South of Rwy 10-28.
Procedure NA at night.
-4°C Helicopter visibility reduction below 1 SM NA.

MISSED APPROACH:
Climbing right turn to 4800 direct HALKU and hold.

AWOS-3P	ANCHORAGE CENTER	SITKA RADIO	CTAF
128.5	118.0	122.45	122.6 L

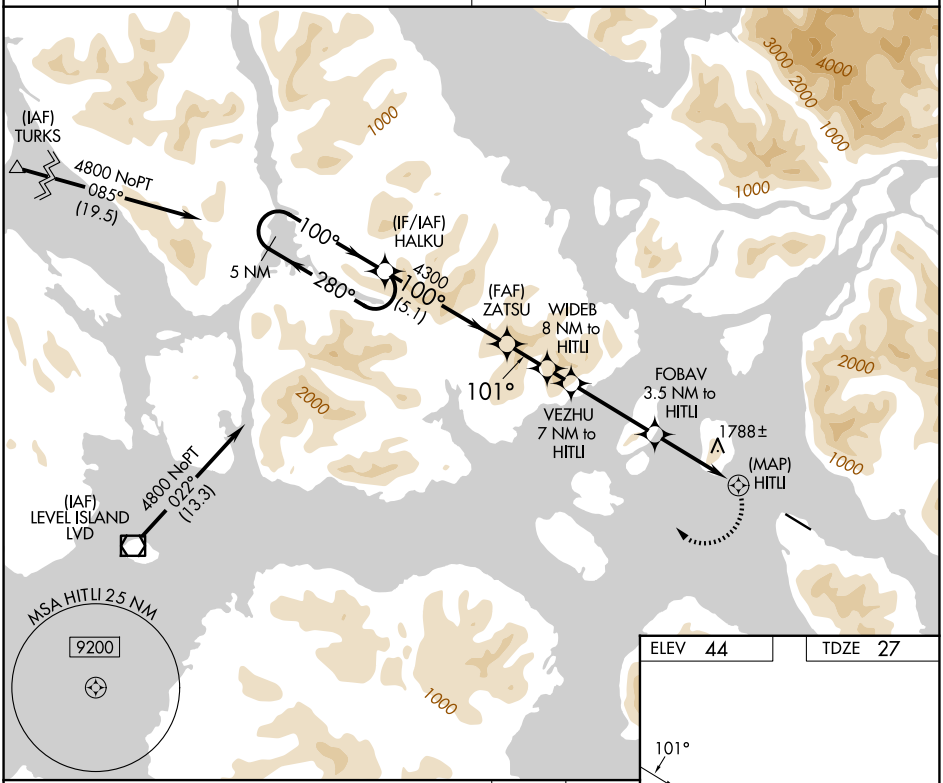

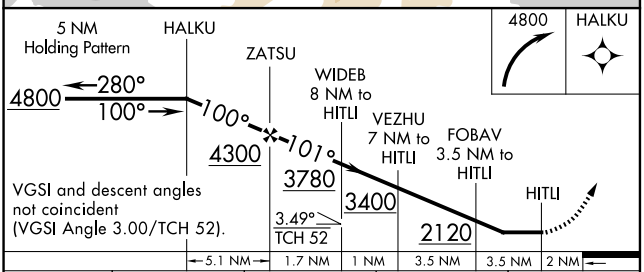

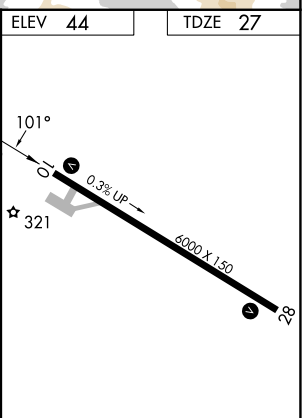

ELEV 44 TDZE 27

CATEGORY	A	B	C	D
LNAV MDA	2080-2½ 2053 (2100-2½)		2080-3 2053 (2100-3)	NA
CIRCLING	2080-2½ 2036 (2100-2½)		2500-3 2456 (2500-3)	NA

REIL Rwys 10 and 28 L
HIRL Rwy 10-28 L

AK, 03 SEP 2026 to 29 OCT 2026

AK, 03 SEP 2026 to 29 OCT 2026