WAAS CH 40247 W33A	APP CRS 329°	Rwy Ldg 4004 TDZE 811 Apt Elev 811

RNAV (GPS) RWY 33
INDIANAPOLIS METRO (UMP)

RNP APCH - GPS.

For uncompensated Baro-VNAV systems, LNAV/VNAV NA below -16°C or above 54°C. Rwy 33 helicopter visibility reduction below ¾ SM NA. Baro-VNAV and VDP NA when using IND altimeter setting. When local altimeter setting not received, use IND altimeter setting and increase LPV DA to 1117 feet; increase LNAV/VNAV DA to 1260 feet and all visibilities ¼ SM. Increase all MDAs 60 feet and LNAV visibility Cat C ¼ SM.

MISSED APPROACH: Climb to 2500 direct AYUDA and hold.

AWOS-3PT	INDIANAPOLIS APP CON	UNICOM
119.375	127.15 317.8	123.0 (CTAF) L

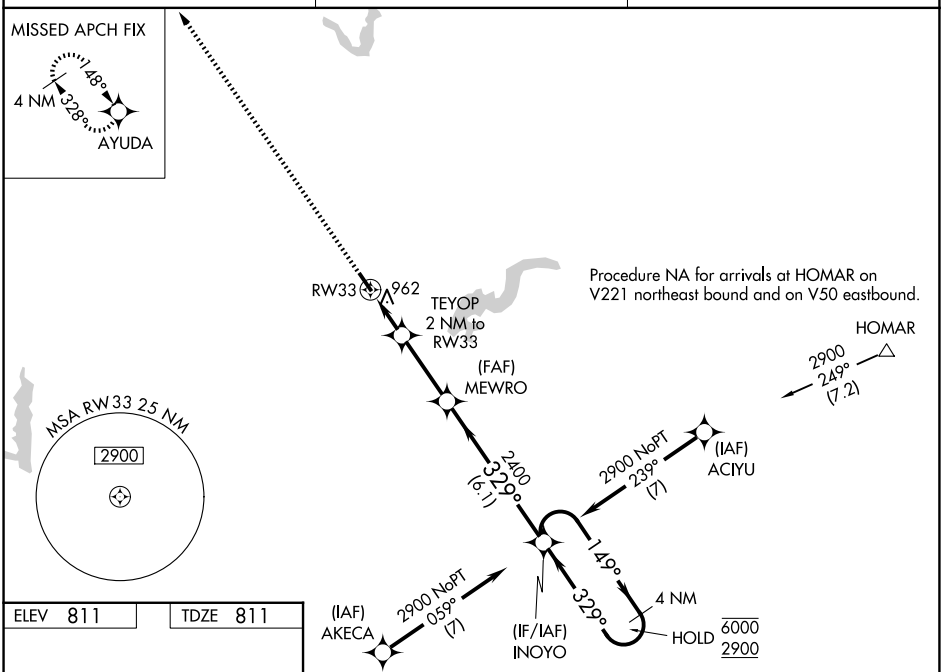

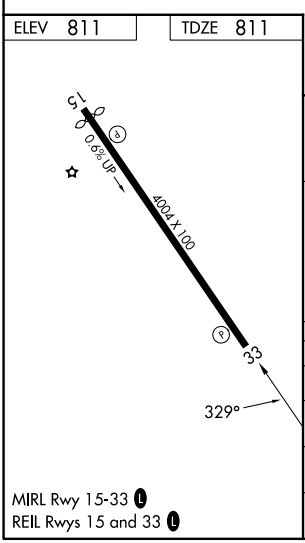

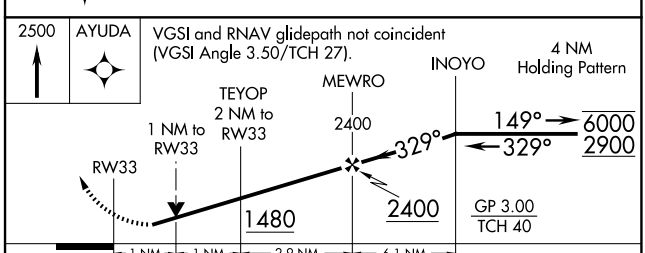

CATEGORY	A	B	C	D
LPV DA	1074-1 263 (300-1)			NA
LNAV/VNAV DA	1217-1⅛ 406 (500-1⅛)			NA
LNAV MDA	1220-1 409 (500-1)		1220-1⅛ 409 (500-1⅛)	NA
CIRCLING	1320-1 509 (600-1)	1340-1 529 (600-1)	1340-1½ 529 (600-1½)	NA

INDIANAPOLIS, INDIANA
Amdt 2 15MAY25
39°56'N-86°03'W
INDIANAPOLIS METRO (UMP)
RNAV (GPS) RWY 33

EC-2, 03 SEP 2026 to 01 OCT 2026
EC-2, 03 SEP 2026 to 01 OCT 2026