WAAS CH **69205** **W17A**	APP CRS **170°**	Rwy Ldg **5000** TDZE **763** Apt Elev **763**

RNAV (GPS) RWY 17
HURON COUNTY MEML (BAX)

RNP APCH - GPS.

Baro-VNAV NA when using MBS altimeter setting. For uncompensated Baro-VNAV systems, LNAV/VNAV NA below -16°C or above 54°C. When local altimeter setting not received, use MBS altimeter setting: increase LPV DA to 1205 feet and all visibilites ⅜ SM; increase LNAV/VNAV DA to 1482 feet; increase all MDAs 140 feet and LNAV visibility Cat C ⅜ SM. Rwy 17 helicopter visibility reduction below ¾ SM NA.

MISSED APPROACH: Climb to 3000 direct AREBE and hold.

AWOS-3P	CLEVELAND CENTER	UNICOM
118.6	**127.7 290.425**	**123.075** (CTAF) L

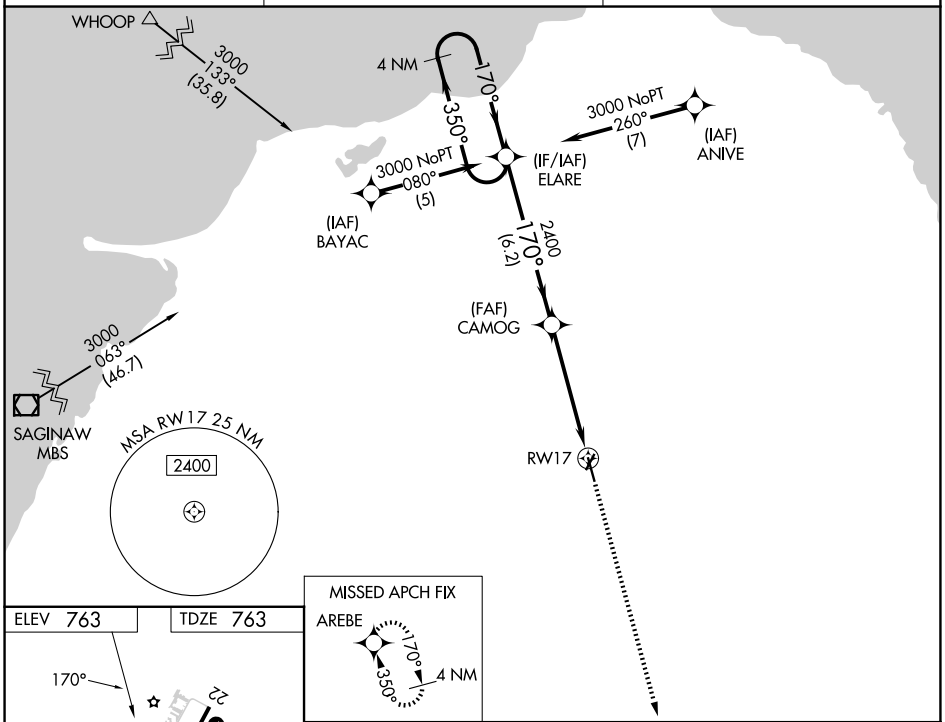

ELEV 763 TDZE 763

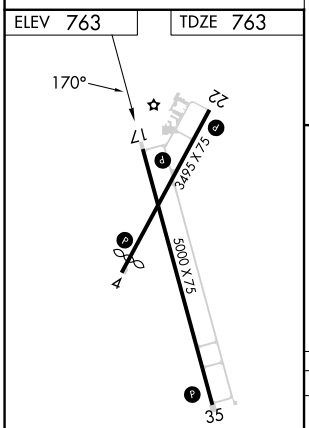

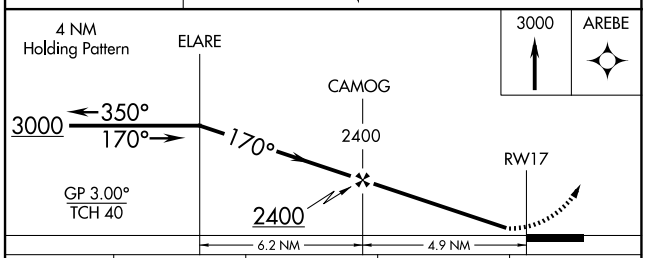

CATEGORY	A	B	C	D
LPV DA	1075-1 312 (400-1)			NA
LNAV/VNAV DA	1352-2 589 (600-2)			NA
LNAV MDA	1220-1 457 (500-1)		1220-1⅜ 457 (500-1⅜)	NA

REIL Rwys 17 and 35 L
MIRL Rwys 4-22 and 17-35 L

EC-1, 03 SEP 2026 to 01 OCT 2026

EC-1, 03 SEP 2026 to 01 OCT 2026