RNAV (GPS) RWY 26
FRENCH LICK MUNI (FRH)

WAAS CH 78420 W26A	APP CRS 260°	Rwy Ldg 5298 TDZE 792 Apt Elev 792

RNP APCH.

For uncompensated Baro-VNAV systems, LNAV/VNAV NA below -16°C or above 39°C.

MISSED APPROACH:
Climb to 4000 direct JIKPI and hold.

AWOS-3	LOUISVILLE APP CON	UNICOM
118.075	123.675 327.0	122.8 (CTAF) L

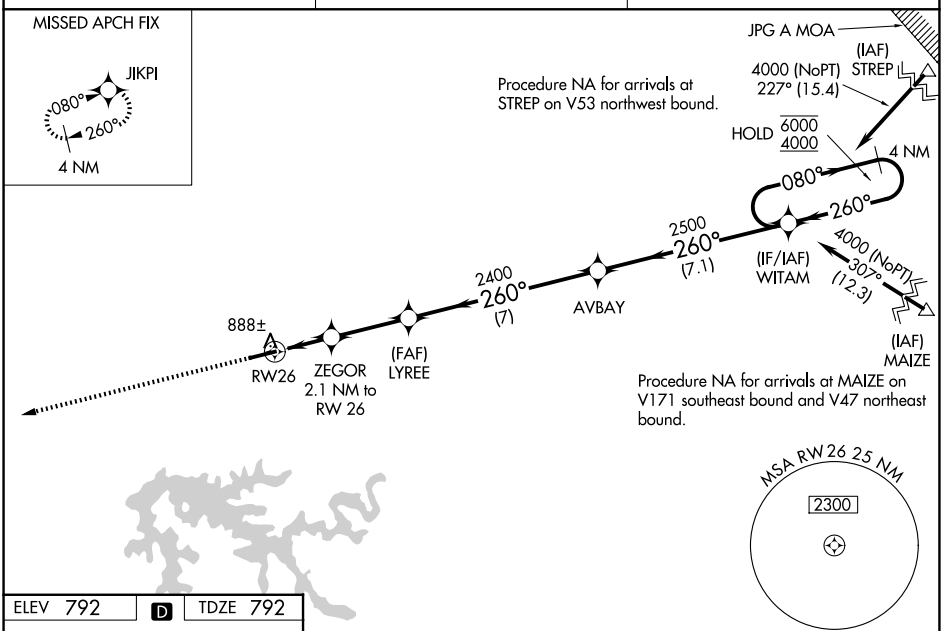

ELEV 792	D	TDZE 792

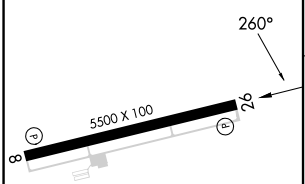

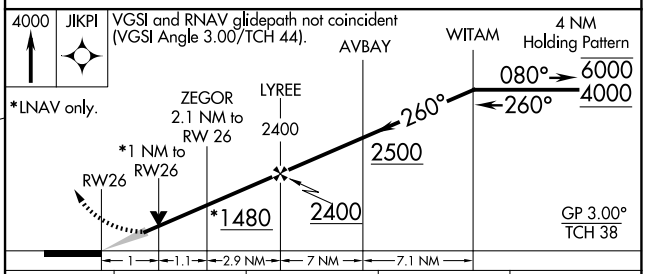

CATEGORY	A	B	C	D
LPV DA	1042-1 250 (300-1)			
LNAV/VNAV DA	1077-1 285 (300-1)			
LNAV MDA	1140-1 348 (400-1)			
CIRCLING	1280-1 488 (500-1)		1480-2 688 (700-2)	1480-2¼ 688 (700-2¼)

MIRL Rwy 8-26 L
REIL Rwy 8 and 26

EC-2, 03 SEP 2026 to 01 OCT 2026

EC-2, 03 SEP 2026 to 01 OCT 2026