WAAS CH 61321 W31A	APP CRS 309°	Rwy Ldg 5000 TDZE 868 Apt Elev 868

RNAV (GPS) RWY 31
OMAR N BRADLEY (MBY)

RNP APCH-GPS.

Circling Rwy 5, 23, 31 NA at night. Rwy 31 helicopter visibility reduction below 1 SM NA. For uncompensated Baro-VNAV systems, LNAV/VNAV NA below -16°C or above 54°C. Straight-in minimums NA at night.

MISSED APPROACH: Climb to 3100 direct HIDOG and hold.

AWOS-3PT	KANSAS CITY CENTER	UNICOM
120.025	132.6 370.9	122.7 (CTAF) L

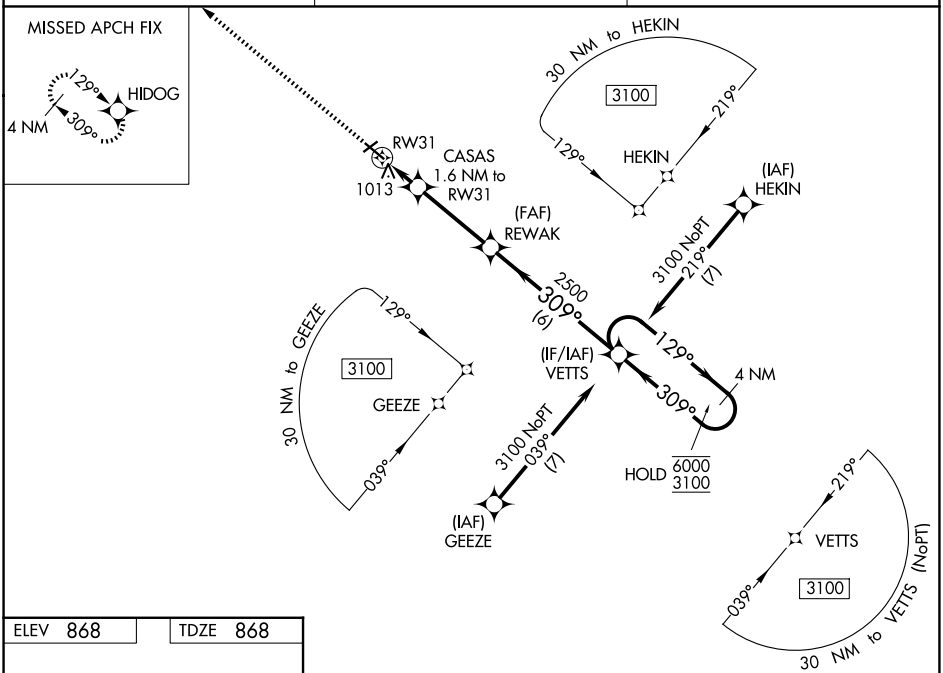

ELEV 868 TDZE 868

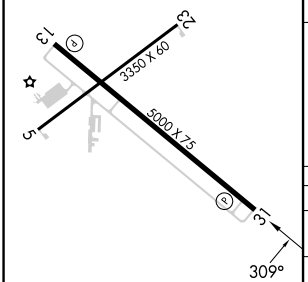

REIL Rwys 13 and 31 L
MIRL Rwys 5-23 and 13-31 L

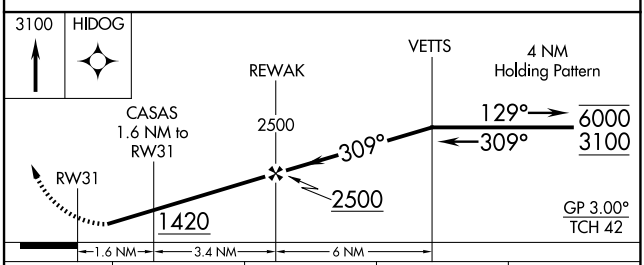

CATEGORY	A	B	C	D
LPV DA	1125-1 257 (300-1)			NA
LNAV/VNAV DA	1183-1 315 (400-1)			NA
LNAV MDA	1280-1 412 (500-1)		1280-1⅛ 412 (500-1⅛)	NA
CIRCLING	1380-1 512 (600-1)	1440-1 572 (600-1)	1520-1¾ 652 (700-1¾)	NA

NC-3, 03 SEP 2026 to 01 OCT 2026

NC-3, 03 SEP 2026 to 01 OCT 2026