WAAS CH 78228 W07A	APP CRS 071°	Rwy Ldg 5001 TDZE 775 Apt Elev 781

RNAV (GPS) RWY 7
ROCHELLE MUNI/KORITZ FLD (RPJ)

RNP APCH - GPS.

Baro-VNAV NA when using Chicago/Rockford Intl altimeter setting. For uncompensated Baro-VNAV systems, procedure NA below -17°C or above 54°C. VDP NA when using Chicago/Rockford Intl altimeter setting. When local altimeter setting not received, use Chicago/Rockford Intl altimeter setting: increase all DA to 1073 feet and all MDA 60 feet; increase LNAV visibility Cats C/D ⅛ mile; increase Circling Cat C visibility ¼ mile.

MISSED APPROACH: Climb to 2600 direct BELDE and hold.

AWOS-3	ROCKFORD APP CON	UNICOM
125.2	126.0 327.0	122.975 (CTAF) L

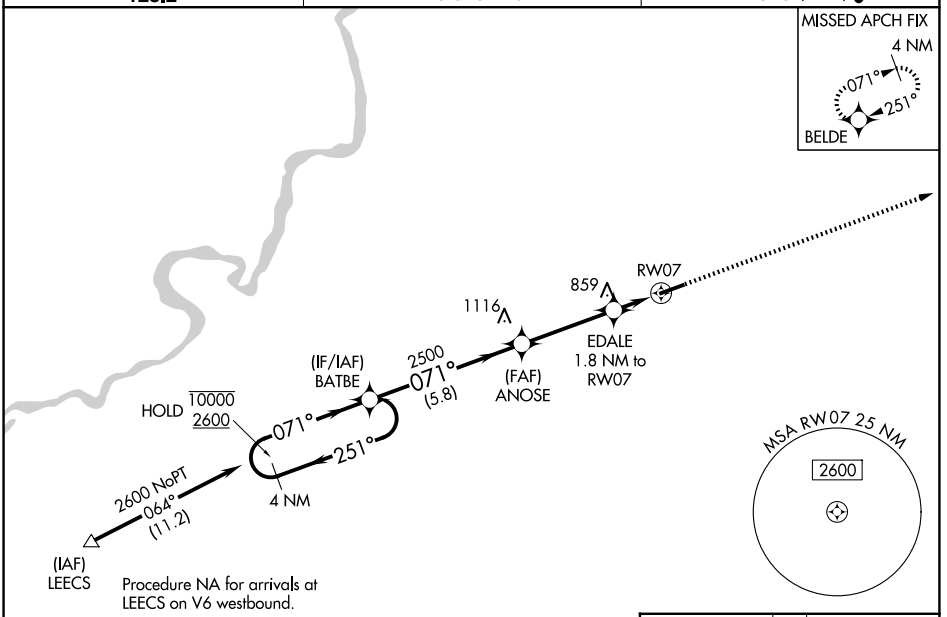

Procedure NA for arrivals at LEECS on V6 westbound.



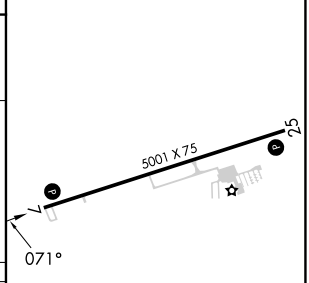

CATEGORY	A	B	C	D
LPV DA	1025-1 250 (300-1)			
LNAV/VNAV DA	1025-1 250 (300-1)			
LNAV MDA	1120-1 345 (400-1)			
CIRCLING	1260-1 479 (500-1)	1360-1 579 (600-1)	1680-2¾ 899 (900-2¾)	1820-3 1039 (1100-3)

MIRL Rwy 7-25 L
REIL Rwys 7 and 25 L

EC-3, 03 SEP 2026 to 01 OCT 2026

EC-3, 03 SEP 2026 to 01 OCT 2026