WAAS CH **83489** **W35A**	APP CRS **351°**	Rwy Ldg **4068** TDZE **1178** Apt Elev **1179**

RNAV (GPS) RWY 35
STELLAR AIRPARK (P19)

RNP APCH - GPS.
RADAR required for procedure entry at CODEX.
T A NA Use CHD altimeter setting; when not received, use PHX altimeter setting. Rwy 35 helicopter visibility reduction below 1 SM NA. Activate MIRL Rwy 17-35 and PAPI Rwy 17-35 - CTAF.

MISSED APPROACH: (Do not exceed 200K until JEWLZ) Climb to 1700 then climbing left turn to 3000 direct JEWLZ and hold.

CHD ATIS	PHOENIX APP CON	UNICOM
128.325	**123.7 363.0**	**122.975** (CTAF) L

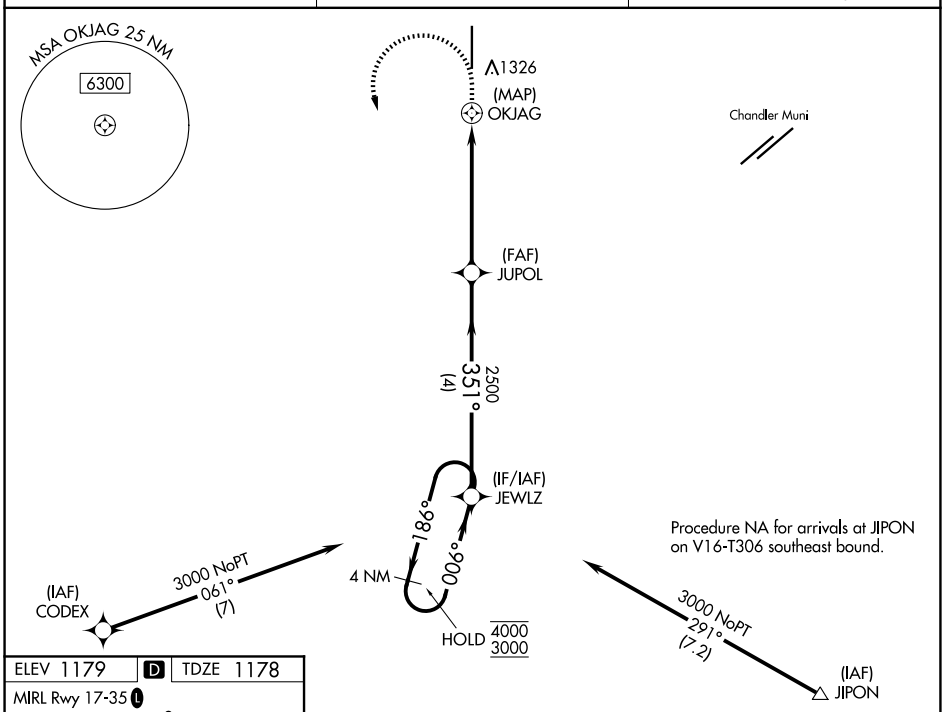

ELEV 1179 D TDZE 1178

MIRL Rwy 17-35 L
REIL Rwys 17 and 35 L

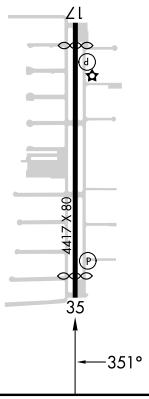

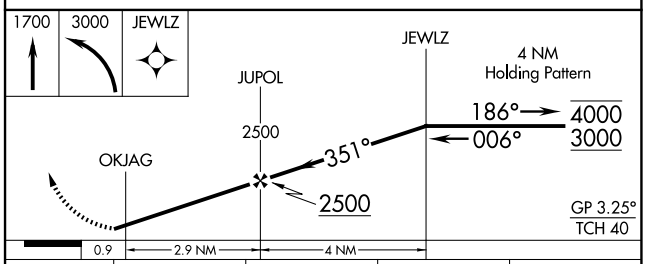

CATEGORY	A	B	C	D
LPV DA	1457-1 279 (300-1)			NA
LNAV MDA	1620-1 442 (500-1)		1620-1⅜ 442 (500-1⅜)	NA
CIRCLING	1760-1 581 (600-1)		1760-1½ 581 (600-1½)	NA

SW-4, 03 SEP 2026 to 01 OCT 2026