WAAS CH 78016 W33A	APP CRS 332°	Rwy Ldg 5796 TDZE 1203 Apt Elev 1229

RNAV (GPS) RWY 33
FOREST CITY MUNI/TRIMBLE FLD (FXY)

RNP APCH - GPS.

Rwy 33 helicopter visibility reduction below 1 SM NA. For uncompensated Baro-VNAV systems, LNAV/VNAV NA below -17°C or above 54°C. Straight-in Rwy 33 NA at night, Circling Rwy 9, 27, 33 NA at night.

MISSED APPROACH: Climb to 3000 direct YEZCO and left turn on track 242° to JEGLI and left turn on track 139° to OGITY and hold.

AWOS-3	MINNEAPOLIS CENTER	UNICOM
123.925	127.3 257.675	122.8 (CTAF) L

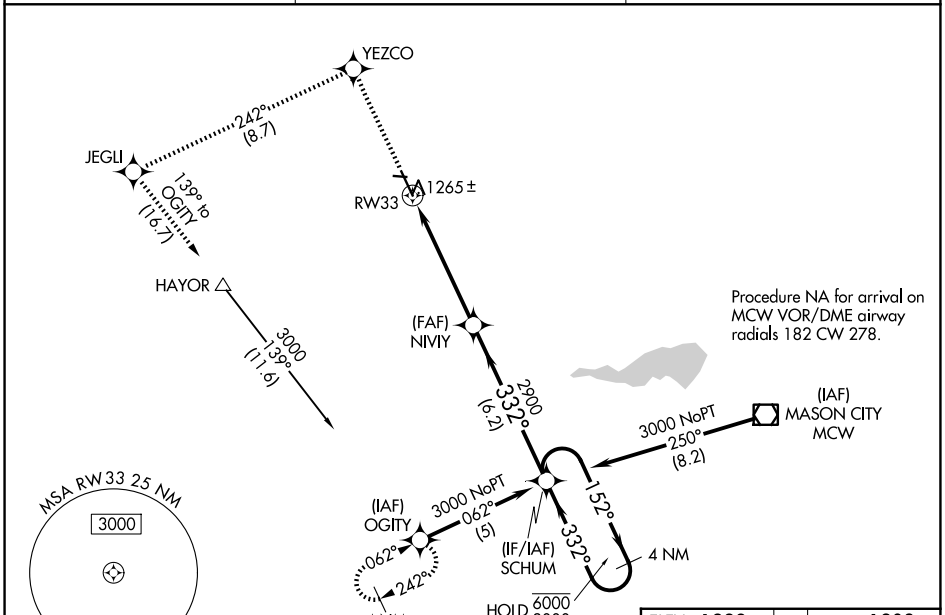

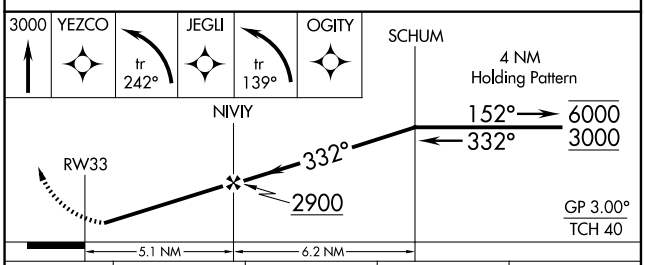

CATEGORY	A	B	C	D
LPV DA	1453-1 250 (300-1)			
LNAV/VNAV DA	1535-1¼ 332 (400-1¼)			
LNAV MDA	1520-1 317 (300-1)			
CIRCLING	1660-1 431 (500-1)	1760-1 531 (600-1)	2040-2½ 811 (900-2½)	2040-2¾ 811 (900-2¾)

ELEV 1229 TDZE 1203

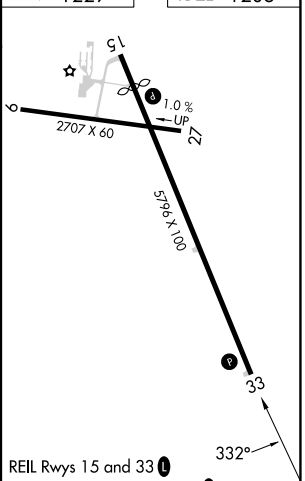

REIL Rwys 15 and 33 L
MIRL Rwys 9-27 and 15-33 L

NC-3, 03 SEP 2026 to 01 OCT 2026