| WAAS CH 53317 W22A | APP CRS 223° | Rwy Ldg 4000 TDZE 429 Apt Elev 429 |
|---|---|---|

# RNAV (GPS) RWY 22
## MOUNT CARMEL MUNI (AJG)

RNP APCH.

Rwy 22 helicopter visibility reduction below ¾ SM NA.

MISSED APPROACH: Climb to 2500 direct SURDY and hold.

| AWOS-3 | EVANSVILLE APP CON* | UNICOM |
|---|---|---|
| 134.9 | 125.6 343.7 | 122.7 (CTAF) L |

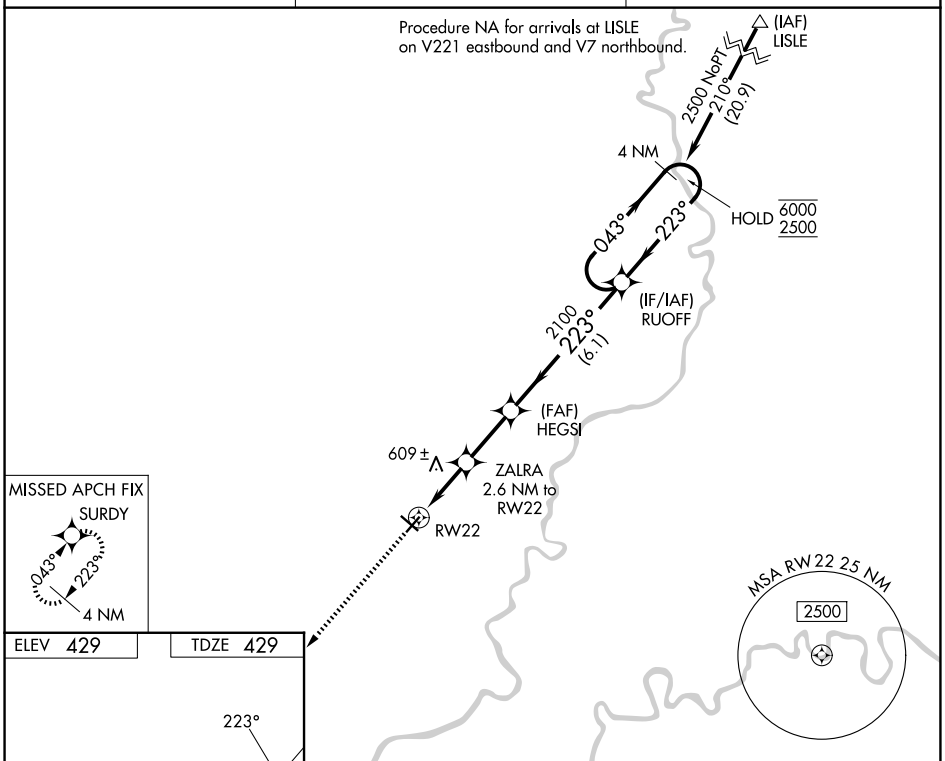


| ELEV 429 | TDZE 429 |
|---|---|

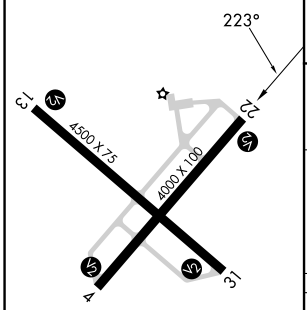


REIL Rwys 4, 13, 22 and 31 L
MIRL Rwys 4-22 and 13-31 L

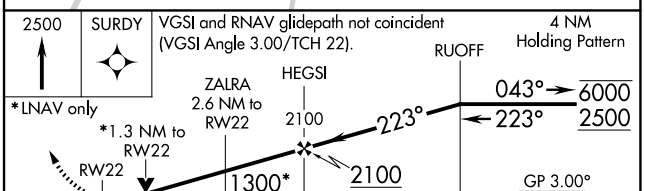


| CATEGORY | | A | B | C | D |
|---|---|---|---|---|---|
| LPV | DA | 679-1 250 (300-1) | | | NA |
| LNAV/VNAV | DA | 888-1¾ 459 (500-1¾) | | | NA |
| LNAV | MDA | 860-1 431 (500-1) | | 860-1¼ 431 (500-1¼) | NA |



EC-3, 03 SEP 2026 to 01 OCT 2026
EC-3, 03 SEP 2026 to 01 OCT 2026