WAAS CH **86541** **W18A**	APP CRS **178°**	Rwy Ldg **4202** TDZE **217** Apt Elev **218**

RNAV (GPS) RWY 18
SPRINGHILL (SPH)

RNP APCH.

NA

Rwy 18 helicopter visibility reduction below ¾ SM NA.
For uncompensated Baro-VNAV systems, procedure NA below -15°C or above 54°C.

MISSED APPROACH: Climb to 3000 direct HARAT and hold.

SHREVEPORT APP CON	UNICOM
123.75 360.725	**122.8** (CTAF) L

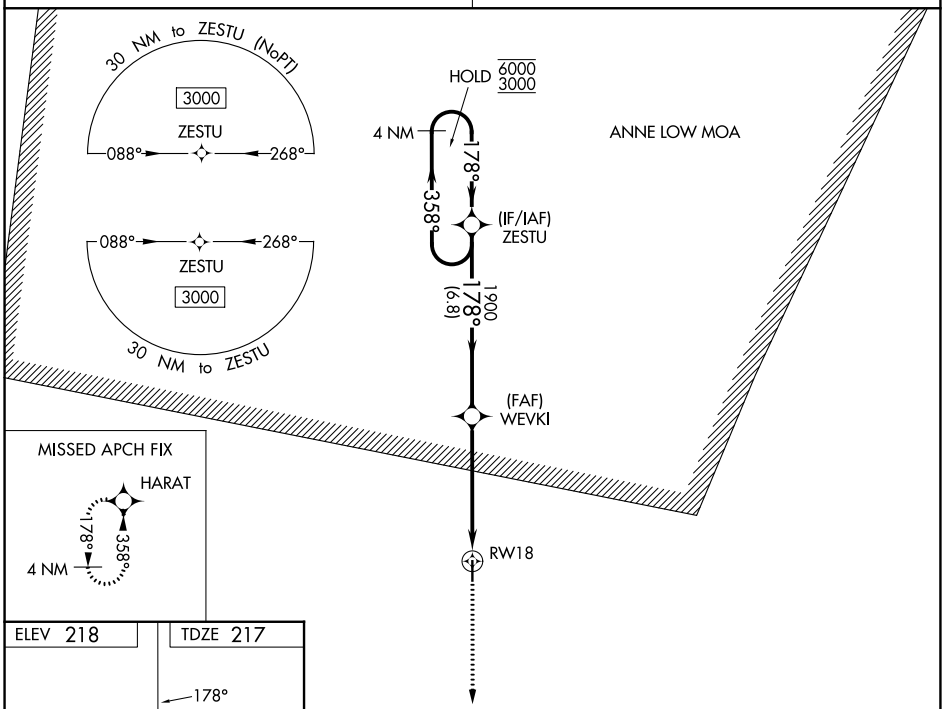

ELEV 218 TDZE 217

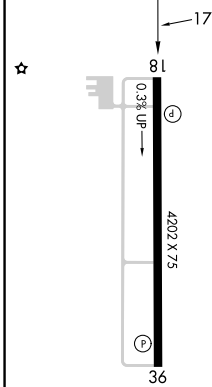

MIRL Rwy 18-36 L

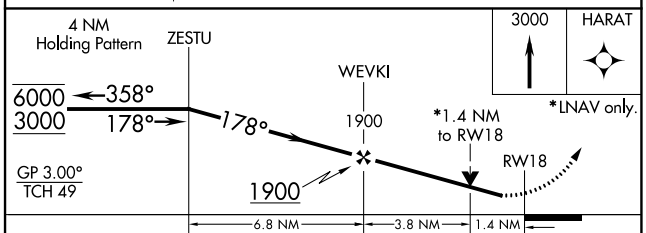

CATEGORY		A	B	C	D
LPV	DA	498-⅞ 281 (300-⅞)			NA
LNAV/VNAV	DA	496-⅞ 279 (300-⅞)			NA
LNAV MDA		700-1 483 (500-1)		700-1⅜ 483 (500-1⅜)	NA
CIRCLING		700-1 482 (500-1)		820-1½ 602 (700-1½)	NA

SC-4, 03 SEP 2026 to 01 OCT 2026
SC-4, 03 SEP 2026 to 01 OCT 2026