| APP CRS | Rwy Ldg | 3501 |
|---|---|---|
| 292° | TDZE | 1076 |
| | Apt Elev | 1076 |

# RNAV (GPS) RWY 29
## OLIVIA RGNL (OVL)

RNP APCH - GPS.

Rwy 29 helicopter visibility reduction below 1 SM NA. Procedure NA at night.

MISSED APPROACH: Climb to 2000 then climbing left turn to 2700 direct WOPUW and hold.

| AWOS-3 | MINNEAPOLIS CENTER | UNICOM |
|---|---|---|
| 119.275 | 127.1 290.2 | 122.8 (CTAF) L |

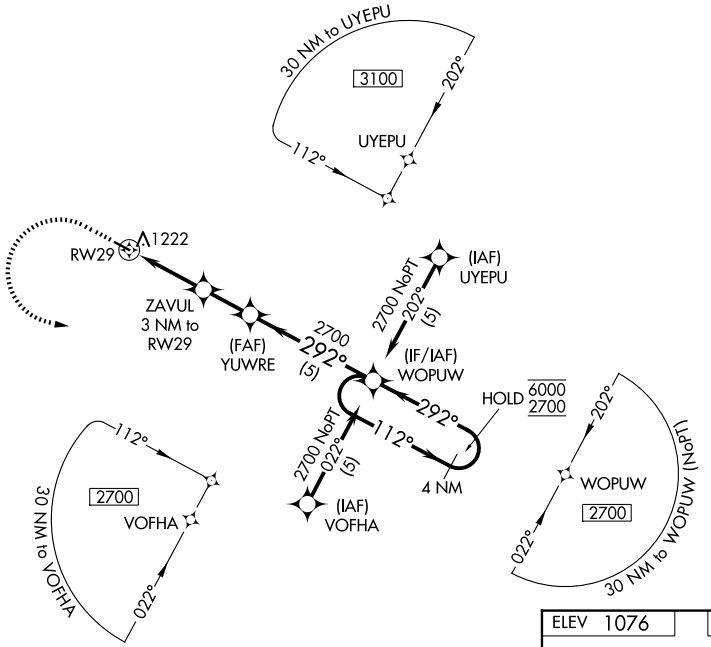


| ELEV 1076 | TDZE 1076 |
|---|---|

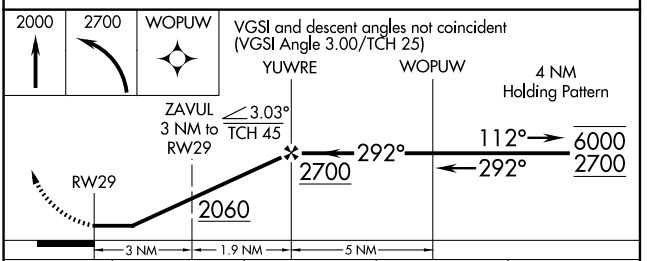


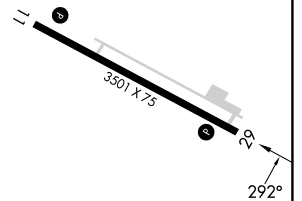


| CATEGORY | A | B | C | D |
|---|---|---|---|---|
| LNAV MDA | 1580-1 504 (600-1) | | 1580-1⅜ 504 (600-1⅜) | |
| CIRCLING | 1620-1 544 (600-1) | | 1720-1¾ 644 (700-1¾) | 1720-2 644 (700-2) |

MIRL Rwy 11-29 L
REIL Rwys 11 and 29 L

NC-1, 03 SEP 2026 to 01 OCT 2026

NC-1, 03 SEP 2026 to 01 OCT 2026