WAAS CH 42621 W28A	APP CRS 275°	Rwy Ldg 5200 TDZE 827 Apt Elev 840

RNAV (GPS) RWY 28
WAUPACA MUNI (PCZ)

RNP APCH - GPS.

Rwy 28 helicopter visibility reduction below ¾ SM NA. Circling Rwy 13, 31 NA at night.

MISSED APPROACH: Climb to 2800 direct BRUNR and hold.

AWOS-3	MINNEAPOLIS CENTER	UNICOM
118.625	124.4 317.7	122.8 (CTAF) L

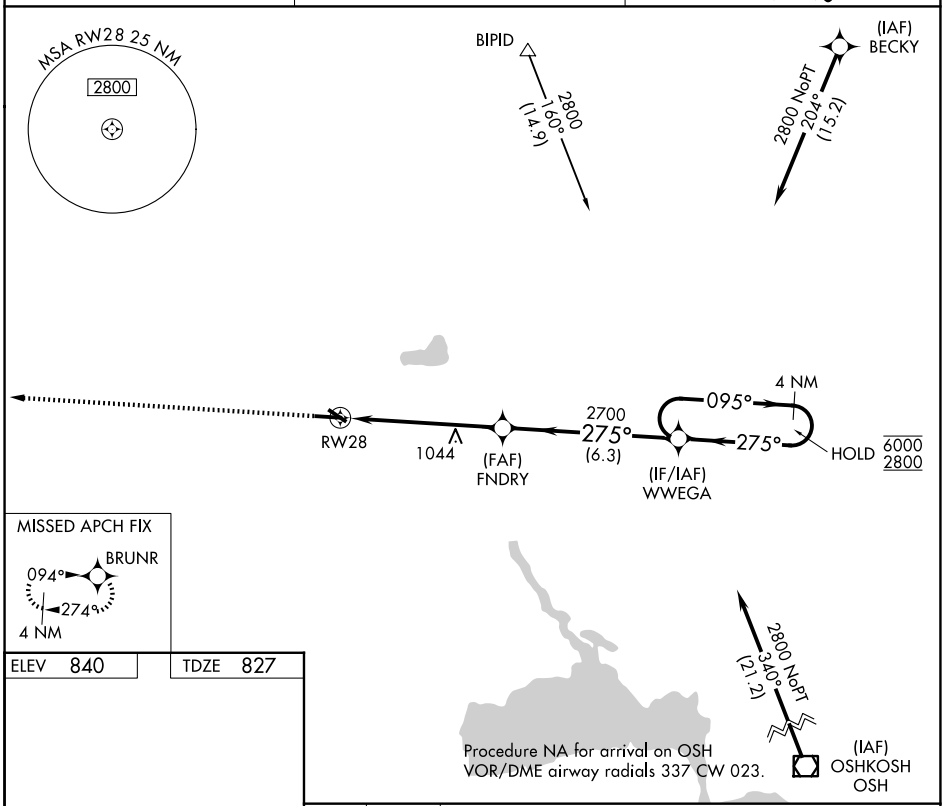

ELEV 840	TDZE 827

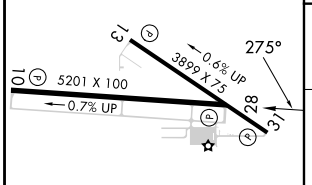

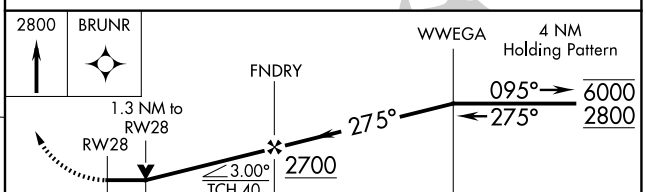

CATEGORY	A	B	C	D
LP MDA	1260-1 433 (500-1)		1260-1¼ 433 (500-1¼)	
LNAV MDA	1340-1 513 (500-1)		1340-1⅜ 513 (500-1⅜)	
CIRCLING	1400-1 560 (600-1)	1420-1 580 (600-1)	1440-1½ 600 (600-1½)	1520-2¼ 680 (700-2¼)

REIL Rwys 10 and 28 L
MIRL Rwys 10-28 and 13-31 L

EC-3, 03 SEP 2026 to 01 OCT 2026

EC-3, 03 SEP 2026 to 01 OCT 2026