APP CRS	Rwy Ldg	3203
056°	TDZE	882
	Apt Elev	887

RNAV (GPS) RWY 6
ELTON HENSLEY MEML (FTT)

RNP APCH.

NA

Use Columbia altimeter setting; when not received, use Jefferson City altimeter setting and increase all MDA 80 feet. Rwy 6 helicopter visibility reduction below ¾ SM NA. Circling Rwy 18, 24 NA at night.

MISSED APPROACH: Climb to 2800 direct KRUPE and hold.

COU ASOS	MIZZU APP CON	UNICOM
128.45	124.375 353.925	122.7 (CTAF) L

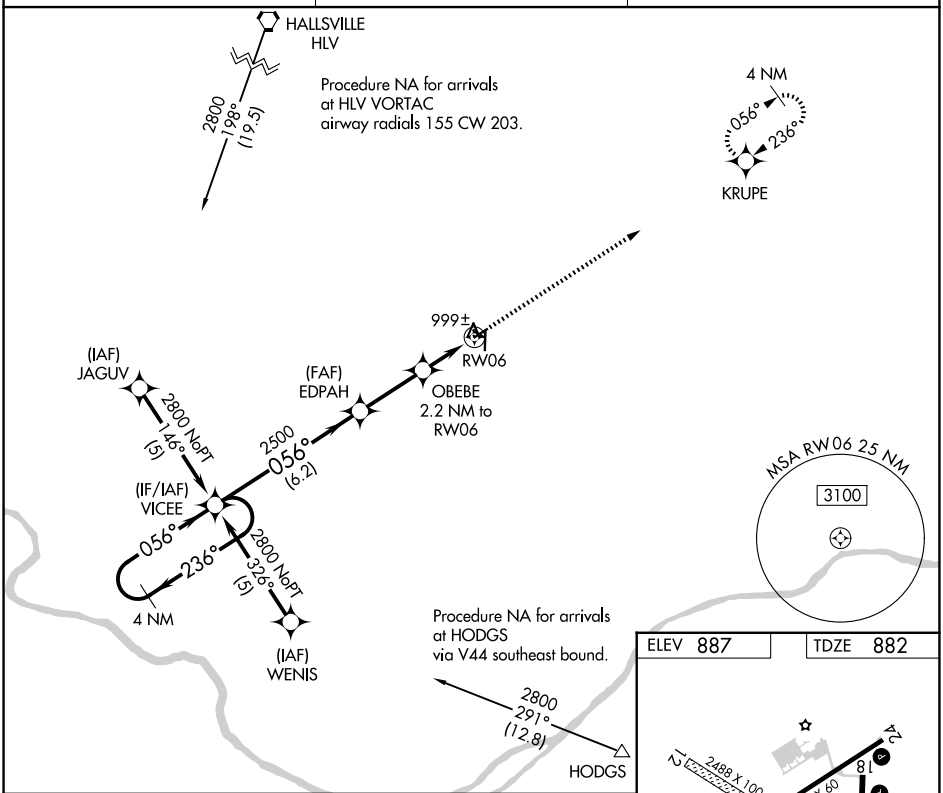

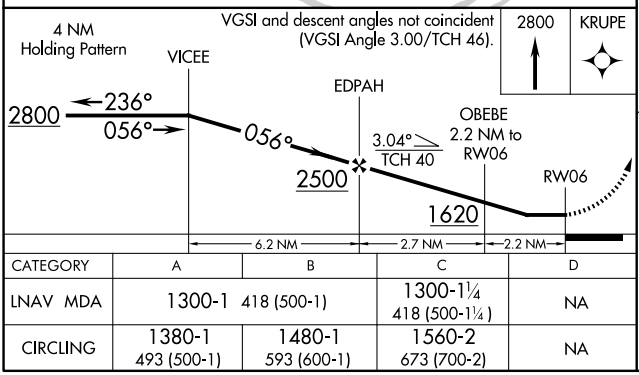

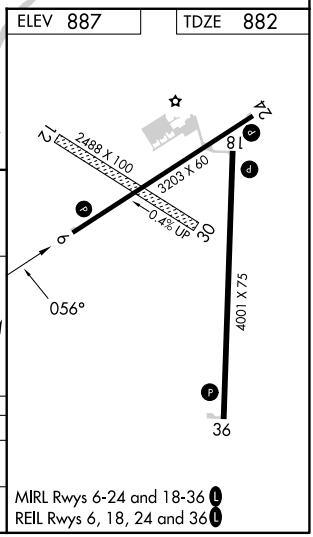

CATEGORY	A	B	C	D
LNAV MDA	1300-1 418 (500-1)		1300-1¼ 418 (500-1¼)	NA
CIRCLING	1380-1 493 (500-1)	1480-1 593 (600-1)	1560-2 673 (700-2)	NA

MIRL Rwys 6-24 and 18-36 L
REIL Rwys 6, 18, 24 and 36 L

NC-3, 03 SEP 2026 to 01 OCT 2026

NC-3, 03 SEP 2026 to 01 OCT 2026