APP CRS	Rwy ldg	5099
024°	TDZE	1265
	Apt Elev	1265

RNAV (GPS) RWY 2
WILBARGER COUNTY (FØ5)

RNP APCH.

When local altimeter setting not received, use Frederick altimeter setting: increase all MDA 40 feet. VDP NA when using Frederick altimeter setting.

MISSED APPROACH: Climbing right turn to 3300 direct OXULY and hold.

AWOS-3	ALTUS APP CON★	UNICOM
118.525	125.1 353.7	122.8 (CTAF)

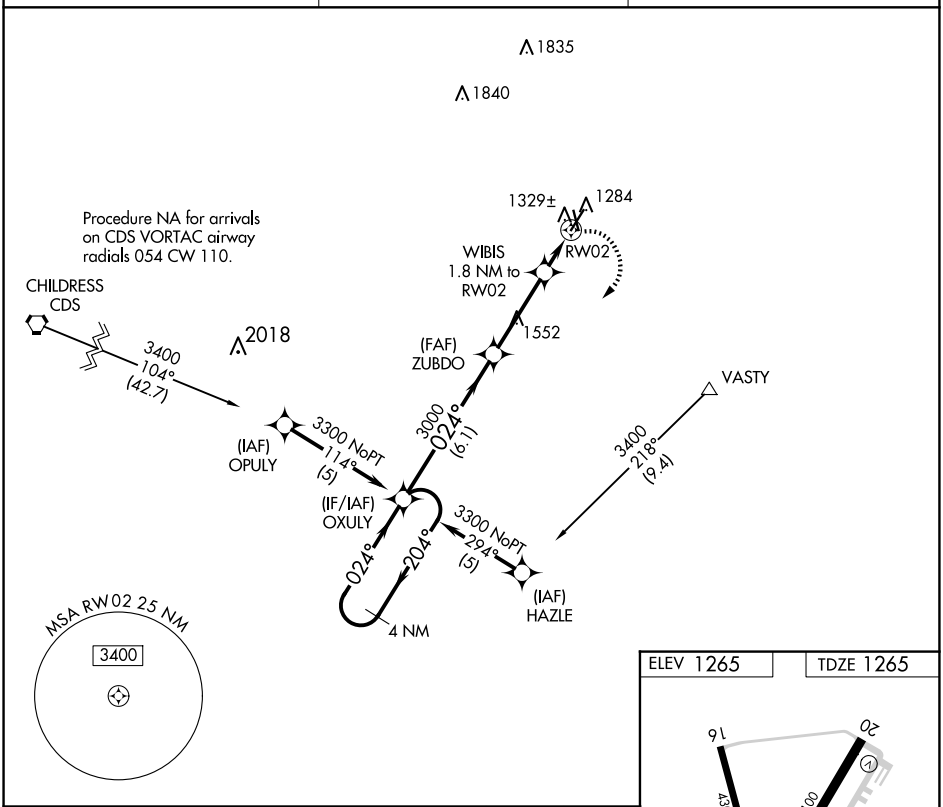

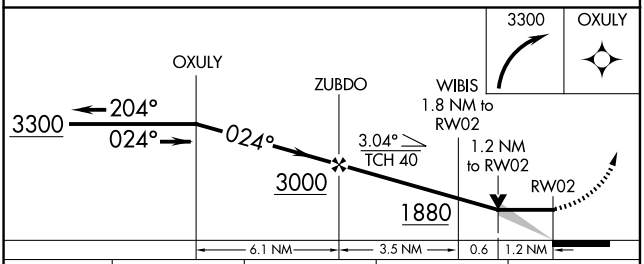

CATEGORY	A	B	C	D
LNAV MDA	1680-1 415 (500-1)		1680-1¼ 415 (500-1¼)	NA
CIRCLING	1680-1 415 (500-1)	1720-1 455 (500-1)	1800-1½ 535 (600-1½)	NA

ELEV 1265 TDZE 1265

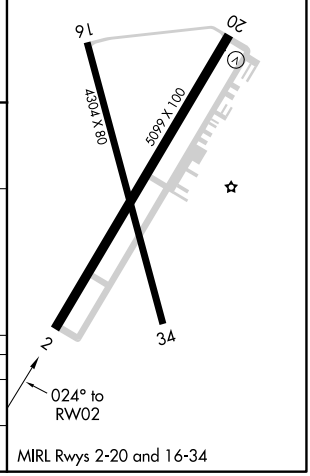

MIRL Rwys 2-20 and 16-34

SC-2, 03 SEP 2026 to 01 OCT 2026

SC-2, 03 SEP 2026 to 01 OCT 2026