WAAS CH 99730 W21A	APP CRS 217°	Rwy ldg 5007 TDZE 1372 Apt Elev 1372

RNAV (GPS) RWY 21
LIVINGSTON MUNI (8A3)

RNP APCH - GPS.

Circling Rwy 3 NA at night. When local altimeter setting not received, use Crossville altimeter setting and increase all MDA 140 feet; increase LP and LNAV Cats C/D visibility ⅜ mile; increase Circling Cat B visibility ¼ mile and Circling Cats C/D visibility ½ mile. Rwy 21 helicopter visibility reduction below ¾ SM NA.

MISSED APPROACH: Climb to 4100 direct LAZMU and hold.

AWOS-3	INDIANAPOLIS CENTER	UNICOM
126.175	124.625 371.925	122.8 (CTAF) L

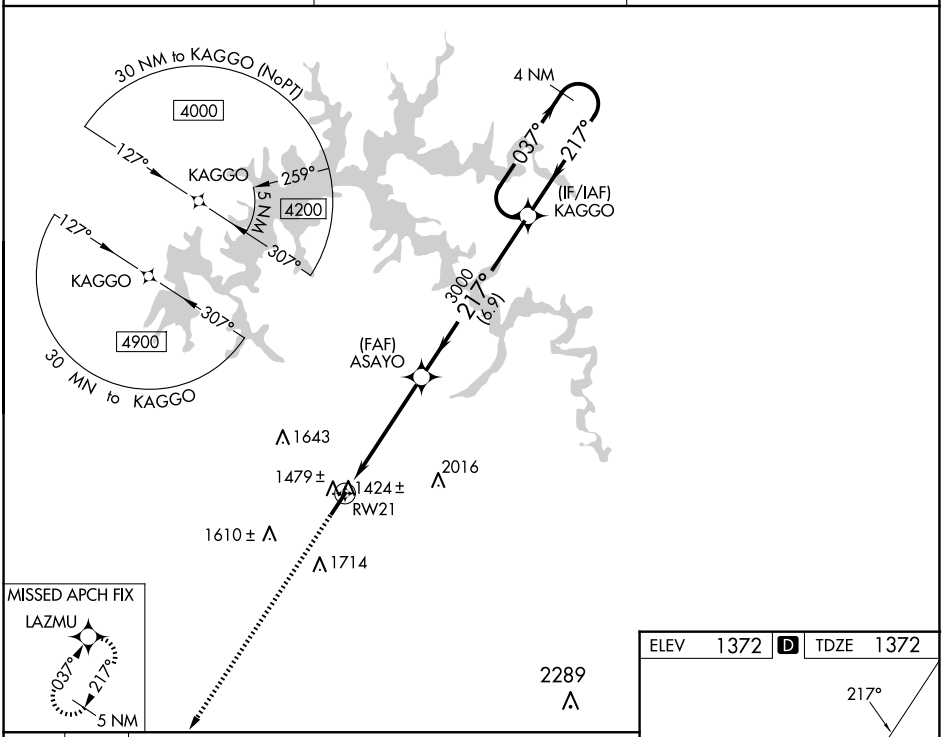

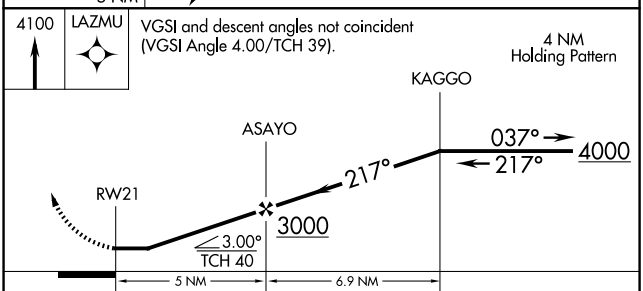

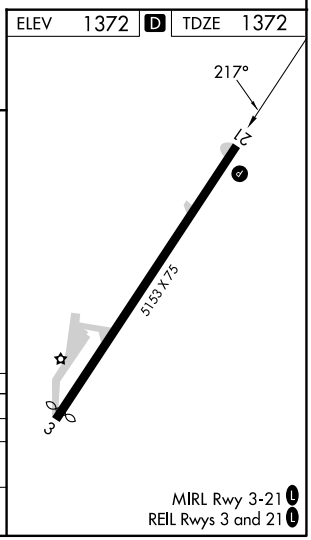

CATEGORY	A	B	C	D
LP MDA	1700-1 328 (400-1)			
LNAV MDA	1760-1 388 (400-1)		1760-1⅛ 388 (400-1⅛)	
CIRCLING	1880-1 508 (600-1)	2080-1 708 (800-1)	2080-2 708 (800-2)	2360-3 988 (1000-3)

MIRL Rwy 3-21 L
REIL Rwys 3 and 21 L

SE-1, 03 SEP 2026 to 01 OCT 2026

SE-1, 03 SEP 2026 to 01 OCT 2026