WAAS CH 99328 W30A	APP CRS 295°	Rwy Ldg 3707 TDZE 958 Apt Elev 960

RNAV (GPS) RWY 30
AIRLAKE (LVN)

RNP APCH - GPS.

Inop table does not apply to LPV. For uncompensated Baro-VNAV systems, LNAV/VNAV NA below -16°C or above 54°C. For inop ALS, increase LNAV/VNAV all Cats visibility to 1⅛ SM and LNAV visibility Cats A/B to 1 SM, Cats C/D visibility to 1⅛ SM.

MALSR A5

MISSED APPROACH: Climb to 3000 direct JUNTU and hold.

AWOS-3	MINNEAPOLIS APP CON	CLNC DEL	UNICOM
118.0	134.7 284.7	118.95	123.05 (CTAF) L

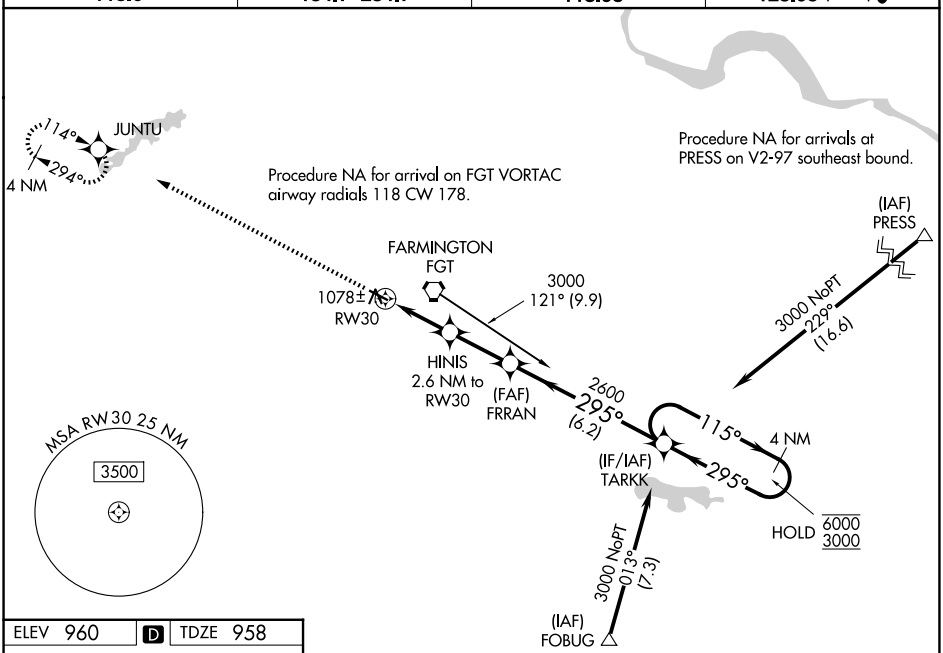

ELEV 960 D TDZE 958

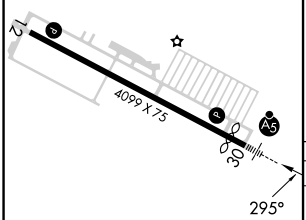

REIL Rwy 12 L
HIRL Rwy 12-30 L

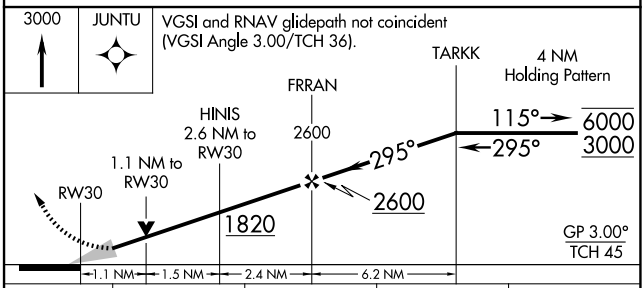

CATEGORY	A	B	C	D
LPV DA	1208-¾ 250 (300-¾)			
LNAV/VNAV DA	1340-¾ 382 (400-¾)			
LNAV MDA	1340-¾ 382 (400-¾)			
CIRCLING	1480-1 520 (600-1)		1640-2 680 (700-2)	1700-2¼ 740 (800-2¼)

NC-1, 03 SEP 2026 to 01 OCT 2026