WAAS CH 66032 W01A	APP CRS 010°	Rwy Ldg 4021 TDZE 3611 Apt Elev 3616

RNAV (GPS) RWY 1
LITTLEFIELD TAYLOR BROWN MUNI (LIU)

NA

Baro-VNAV NA. Use Lubbock altimeter setting. DME/DME RNP-0.3 NA. Helicopter visibility reduction below ¾ SM NA.

MISSED APPROACH: Climbing right turn to 6000 direct FLATT and hold.

LBB ASOS	LUBBOCK APP CON	UNICOM
125.3 270.275	119.2 351.8	122.8 (CTAF)

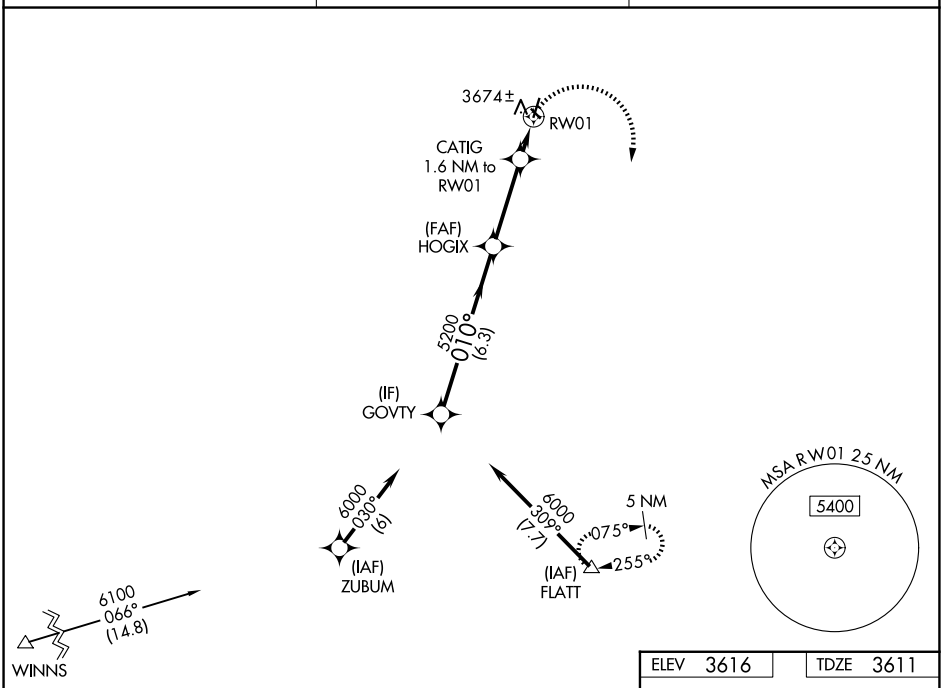

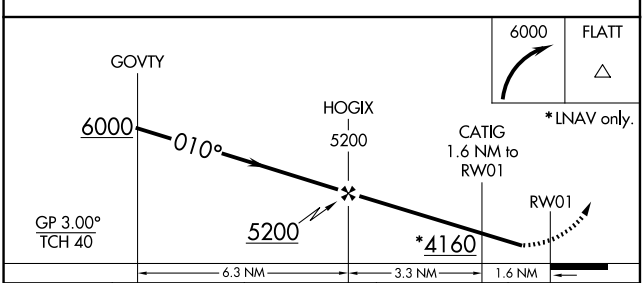

CATEGORY	A	B	C	D
LPV DA	3982-1¼	371 (400-1¼)	NA	
LNAV/VNAV DA	3982-1¼	371 (400-1¼)	NA	
LNAV MDA	4060-1	449 (500-1)	NA	
CIRCLING	4100-1 484 (500-1)	4240-1 624 (700-1)	NA	

ELEV 3616	TDZE 3611

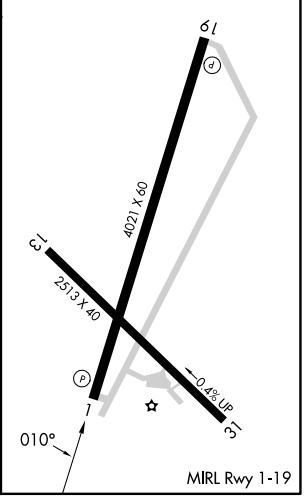

SC-2, 03 SEP 2026 to 01 OCT 2026
SC-2, 03 SEP 2026 to 01 OCT 2026