APP CRS	Rwy ldg	5001
177°	TDZE	874
	Apt Elev	874

RNAV (GPS) RWY 17
TAHLEQUAH MUNI (TQH)

DME/DME RNP-0.3 NA. Visibility reduction by helicopters NA. When local altimeter setting not received, use Muskogee altimeter setting and increase all MDAs 100 feet and increase LNAV Cat C visibility and Circling Cat C visibility ¼ SM.

MISSED APPROACH: Climb to 3100 direct SUBME and hold.

AWOS-3P	MEMPHIS CENTER	UNICOM
118.425	126.1 269.0	122.8 (CTAF) L

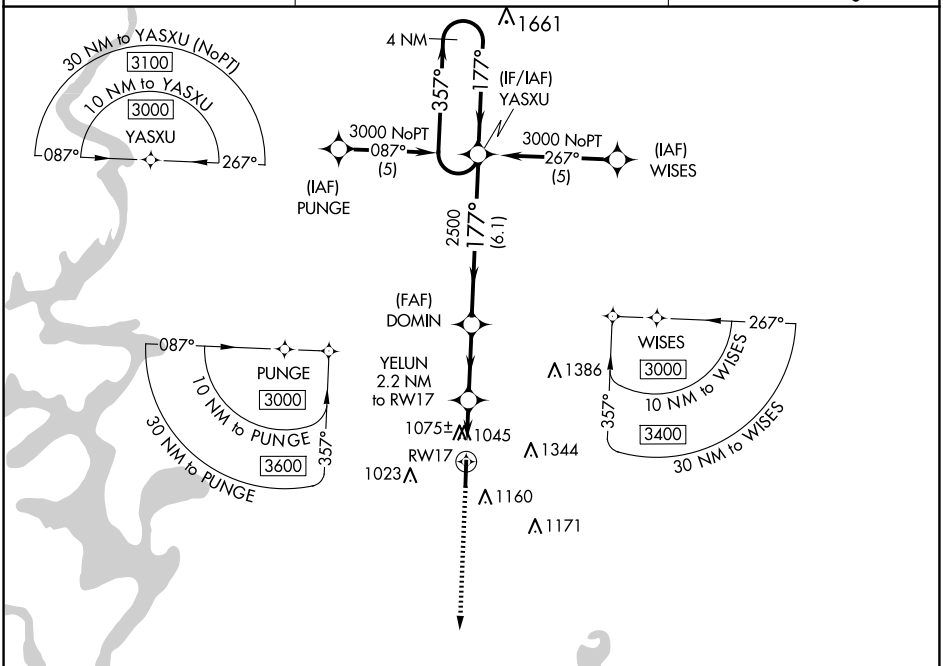

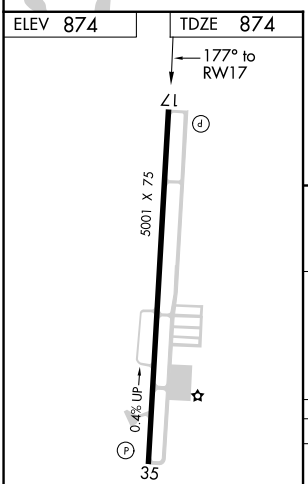

MIRL Rwy 17-35 L
REIL Rwys 17 and 35 L

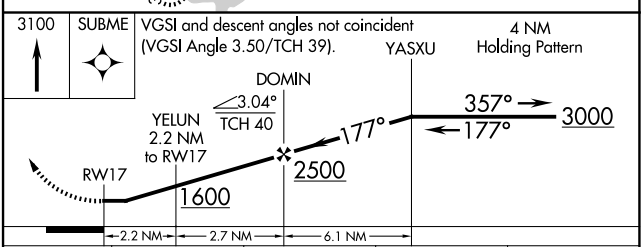

CATEGORY	A	B	C	D
LNAV MDA	1380-1 506 (600-1)		1380-1½ 506 (600-1½)	NA
CIRCLING	1520-1 646 (700-1)		1780-2¾ 906 (1000-2¾)	NA

SC-1, 03 SEP 2026 to 01 OCT 2026

SC-1, 03 SEP 2026 to 01 OCT 2026