WAAS CH 70437 W28A	APP CRS 276°	Rwy Ldg 5002 TDZE 3142 Apt Elev 3178

RNAV (GPS) RWY 28
ASHE COUNTY (GEV)

RNP APCH - GPS.

T A -16°C

Circling to Rwy 10 NA at night. For uncompensated Baro-VNAV systems, LNAV/VNAV NA below 14°C or above 54°C.

MISSED APPROACH: Climbing right turn to 6500 direct WRAYS and hold, continue climb-in-hold to 6500.
*Missed approach requires minimum climb of 350 feet per NM to 5700.

AWOS-3	ATLANTA CENTER	UNICOM
120.675	125.15 263.0	122.8 (CTAF) L

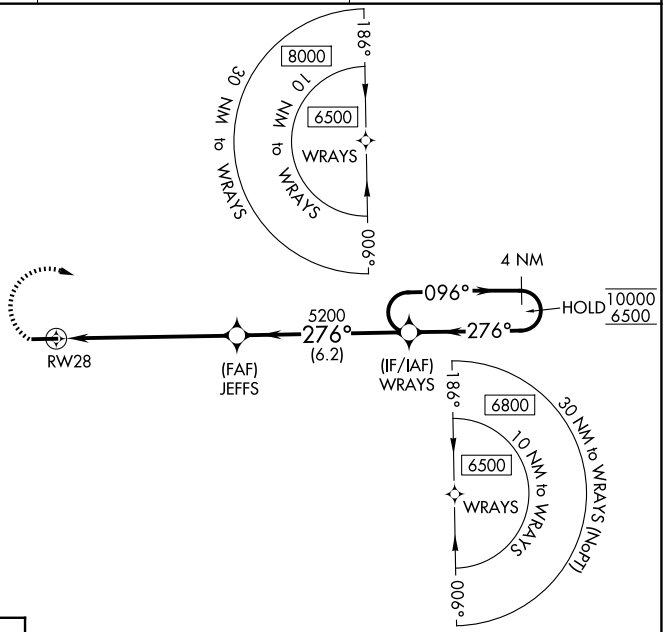

ELEV 3178 TDZE 3142

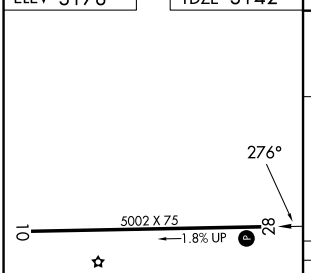

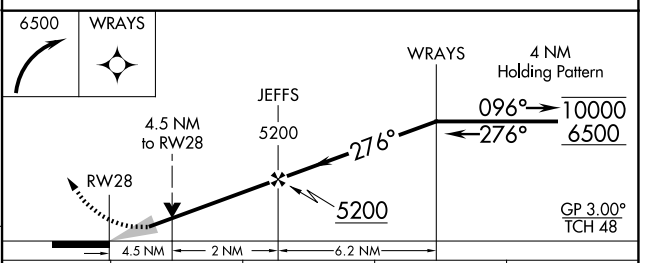

CATEGORY	A	B	C	D
LPV DA*	3799-1⅞ 657 (700-1⅞)			
LPV DA	4052-4 910 (900-4)			
LNAV/VNAV DA	4024-4 882 (900-4)			
LNAV MDA	4560-1¼ 1418 (1400-1¼)	4560-1½ 1418 (1400-1½)	4560-3 1418 (1400-3)	
CIRCLING	4560-1¼ 1382 (1400-1¼)	4560-1½ 1382 (1400-1½)	5140-3 1962 (2000-3)	5180-3 2002 (2100-3)

REIL Rwy 28 L
MIRL Rwy 10-28 L

SE-2, 03 SEP 2026 to 01 OCT 2026

SE-2, 03 SEP 2026 to 01 OCT 2026