LOC I-AEG	APP CRS	Rwy Ldg	7398
110.1	215°	TDZE	5817
		Apt Elev	5837

ILS or LOC RWY 22
DOUBLE EAGLE II (AEG)

T A NA When local altimeter setting not received, use Albuquerque Intl Sunport altimeter setting and increase all DA 94 feet, increase all MDA 100 feet, and increase visibility S-LOC 22 Cats C/D ¼ mile, Circling Cats C/D ½ mile. For inop MALSR when using Albuquerque Intl Sunport altimeter setting, increase visibility S-ILS 22 all Cats ⅜ mile.

MALSR

MISSED APPROACH: Climb to 6500 then climbing right turn 7700 direct DUDLE LOM and hold.

ATIS	ALBUQUERQUE APP CON	DOUBLE EAGLE II TOWER★	GND CON
119.025	127.4 253.5	120.15 (CTAF) L	121.625

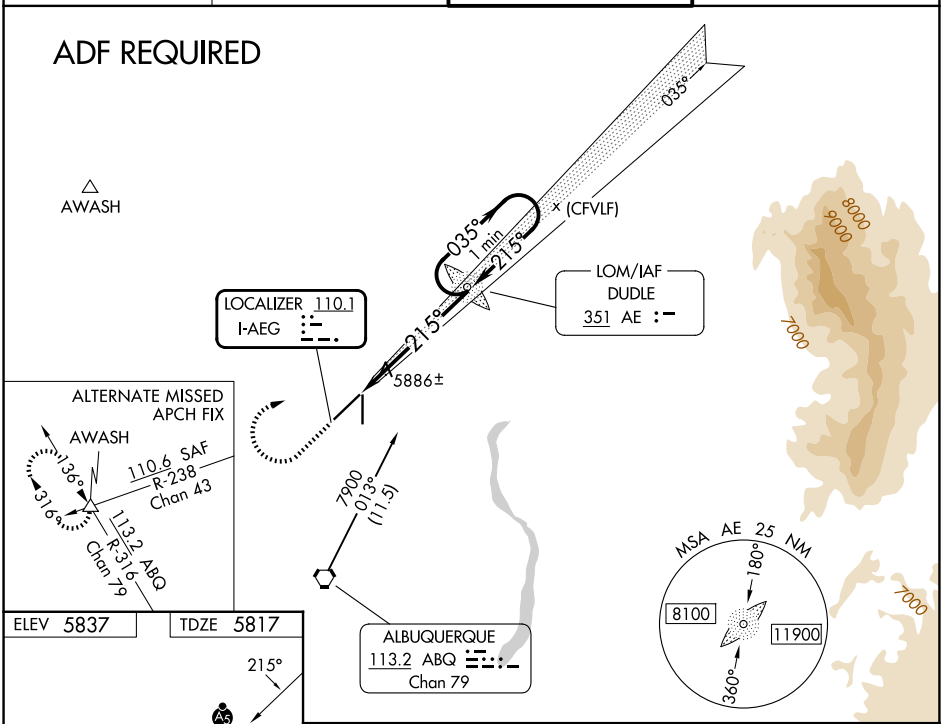

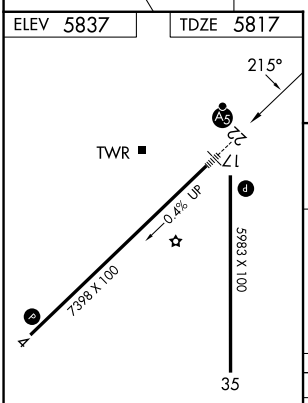

REIL Rwys 17 and 35 L
MIRL Rwys 4-22 and 17-35 L

FAF to MAP 5.5 NM					
Knots	60	90	120	150	180
Min:Sec	5:30	3:40	2:45	2:12	1:50

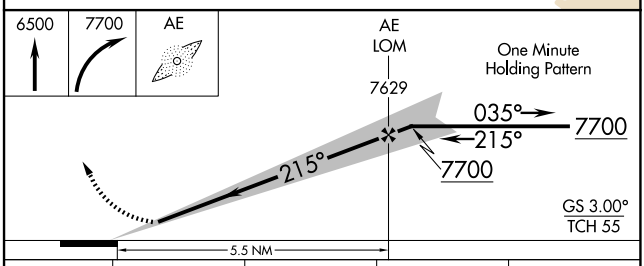

CATEGORY	A	B	C	D
S-ILS 22	6017-½ 200 (200-½)			
S-LOC 22	6140-½ 323 (400-½)			
CIRCLING	6400-1 563 (600-1)		6420-1½ 583 (600-1½)	6640-2½ 803 (900-2½)

ALBUQUERQUE, NEW MEXICO
Amdt 3A 11AUG22
35°09'N-106°48'W
DOUBLE EAGLE II (AEG)
ILS or LOC RWY 22

SW-1, 03 SEP 2026 to 01 OCT 2026
SW-1, 03 SEP 2026 to 01 OCT 2026