APP CRS	Rwy Ldg	5752
058°	TDZE	10
	Apt Elev	12

RNAV (GPS) RWY 5
KOSRAE (TTK)(PTSA)

Circling not authorized southeast of Rwy 5-23.
Obtain local altimeter setting on CTAF; when not received, procedure not authorized. DME/DME RNP-0.3 NA.
No controlled airspace below 5500.

MISSED APPROACH: Climbing left turn to 2000 direct WAVKI WP and hold.

KOSRAE RADIO
123.6 (CTAF) L

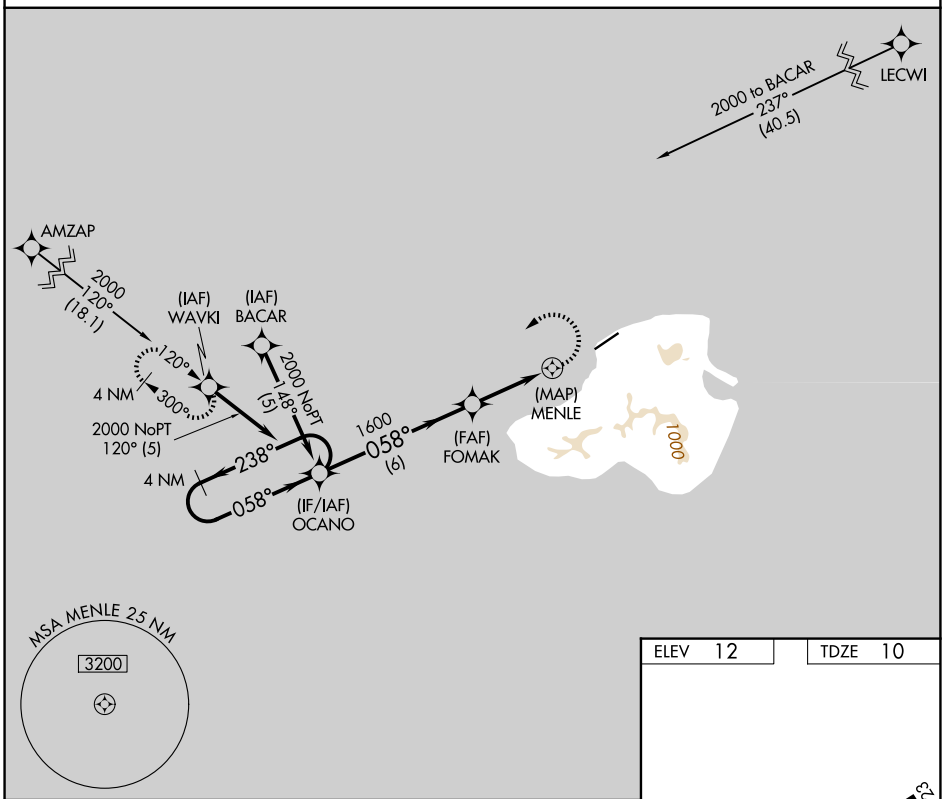

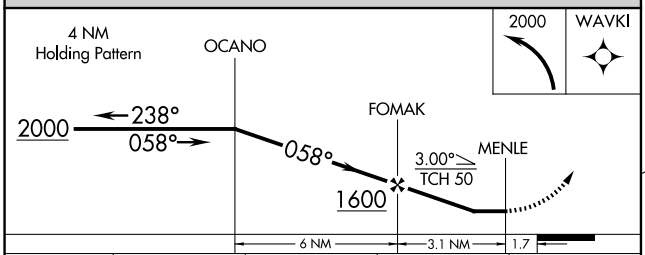

CATEGORY	A	B	C	D
LNAV MDA	460-2 450 (500-2)			
CIRCLING	520-2 508 (600-2)			580-2 568 (600-2)

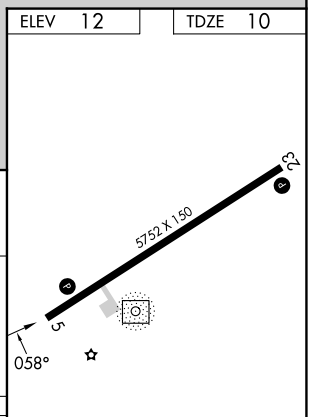

MIRL Rwy 5-23 L
REIL Rwys 5 and 23 L

PAC, 03 SEP 2026 to 29 OCT 2026
PAC, 03 SEP 2026 to 29 OCT 2026