APP CRS	Rwy ldg	4000
171°	TDZE	296
	Apt Elev	297

RNAV (GPS) RWY 17
ANVIK (ANV)(PANV)

RNP APCH - GPS.

Rwy 17 helicopter visibility reduction below ¾ SM NA.

MISSED APPROACH: Climbing left turn to 3700 direct OYASA and hold, continue climb-in-hold to 3700.

AWOS-3P	ANCHORAGE CENTER	KENAI RADIO	UNICOM
133.55	135.7 335.5	122.4	122.7 (CTAF) L

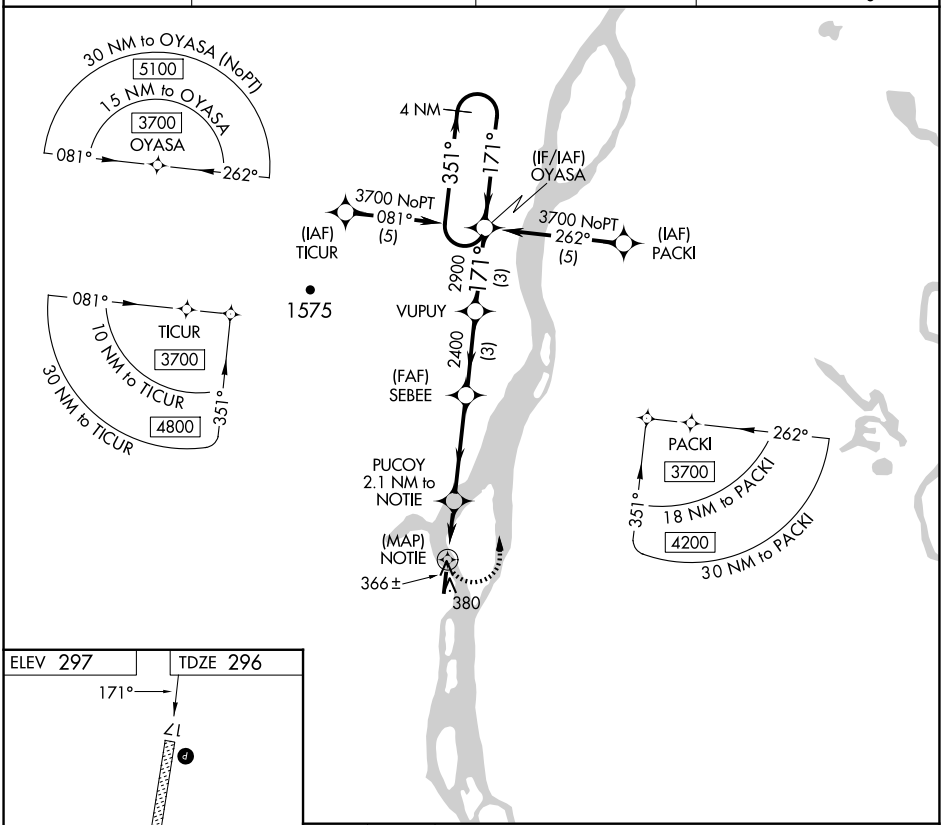

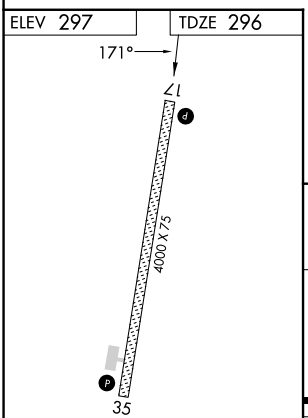

MIRL Rwy 17-35 L
REIL Rwys 17 and 35 L

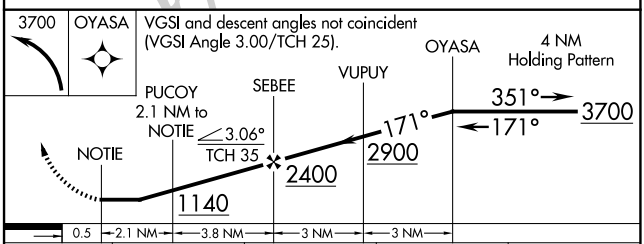

CATEGORY	A	B	C	D
LNAV MDA	700-1 404 (500-1)		700-1¼ 404 (500-1¼)	
CIRCLING	840-1 543 (600-1)		840-1½ 543 (600-1½)	860-2 563 (600-2)

AK, 03 SEP 2026 to 29 OCT 2026

AK, 03 SEP 2026 to 29 OCT 2026