# RNAV (GPS) RWY 15
## ALBION MUNI (BVN)

| WAAS CH 78009 W15A | APP CRS 148° | Rwy Ldg 3700 | TDZE 1806 | Apt Elev 1806 |
|---|---|---|---|---|

For uncompensated Baro-VNAV systems, LNAV/VNAV NA below -18°C (0°F) or above 54°C (130°F). DME/DME RNP-0.3 NA. Visibility reduction by helicopters NA. When local altimeter setting not received, use Norfolk altimeter setting and increase all DA 106 feet, all MDA 120 feet, and increase LPV and LNAV/VNAV visibility ¼ mile all Cats. Baro-VNAV and VDP NA when using Norfolk altimeter setting.

MISSED APPROACH: Climb to 4300 direct AMIVY and hold.

| AWOS-3 | MINNEAPOLIS CENTER | CTAF |
|---|---|---|
| 118.575 | 128.0 257.95 | 122.9 L |

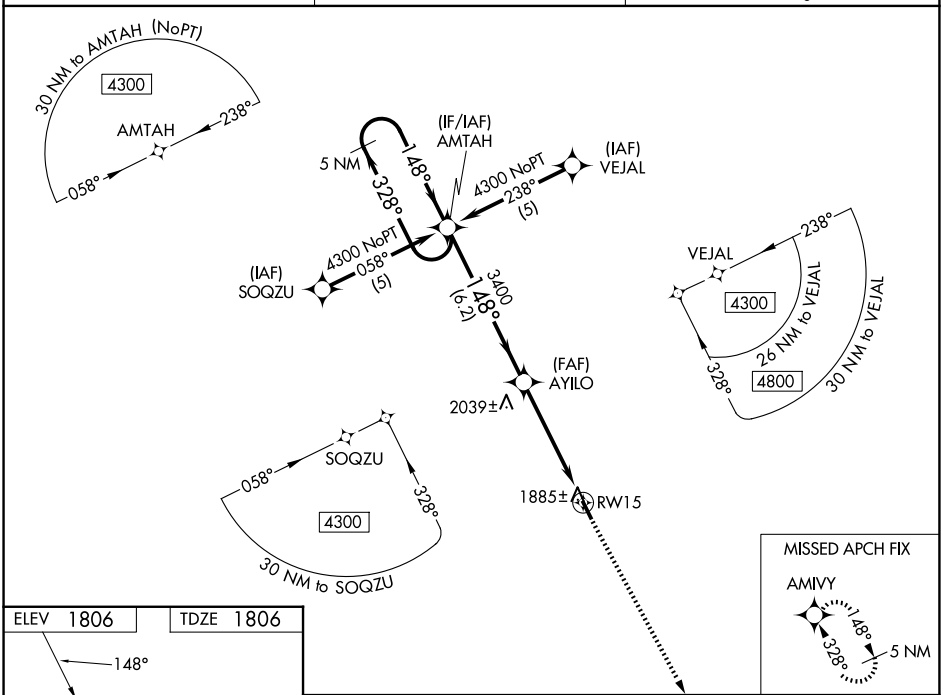


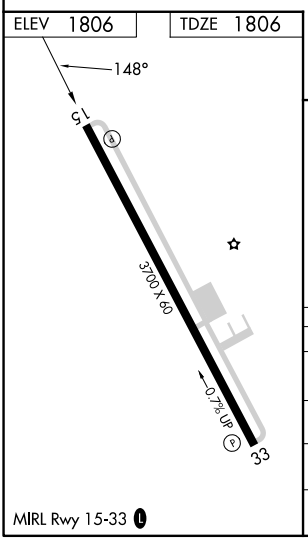


MIRL Rwy 15-33 L

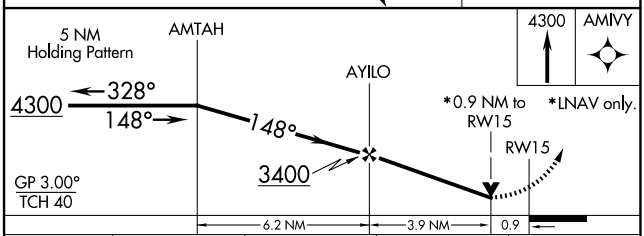


| CATEGORY | A | B | C | D |
|---|---|---|---|---|
| LPV DA | 2130-1¼ 324 (400-1¼) | | NA | |
| LNAV/VNAV DA | 2269-1¾ 463 (500-1¾) | | NA | |
| LNAV MDA | 2140-1 334 (400-1) | | NA | |
| CIRCLING | 2360-1 554 (600-1) | 2420-1 614 (700-1) | NA | |



NC-2, 03 SEP 2026 to 01 OCT 2026
NC-2, 03 SEP 2026 to 01 OCT 2026