APP CRS	Rwy ldg	5002
354°	TDZE	899
	Apt Elev	907

RNAV (GPS) RWY 35
ZELIENOPLE MUNI (PJC)

RNP APCH - GPS.

Rwy 35 helicopter visibility reduction below 1 SM NA.
Procedure NA at night.

MISSED APPROACH: Climb to 3000 direct DEUSO and hold.

AWOS-3PT	PITTSBURGH APP CON	CTAF
118.45	124.75 338.2	122.9 L

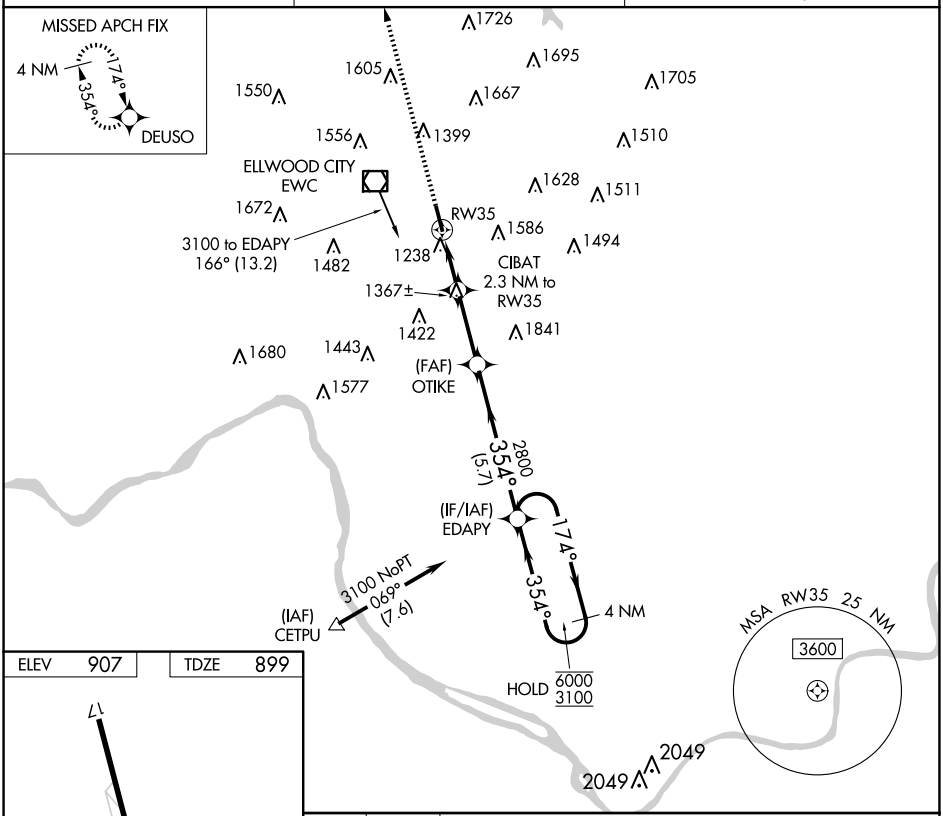

NE-4, 03 SEP 2026 to 01 OCT 2026

NE-4, 03 SEP 2026 to 01 OCT 2026

ELEV	907	TDZE	899

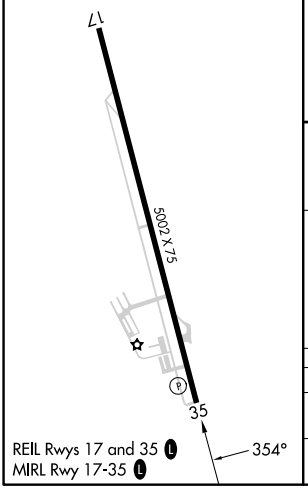

REIL Rwys 17 and 35 L
MIRL Rwy 17-35 L

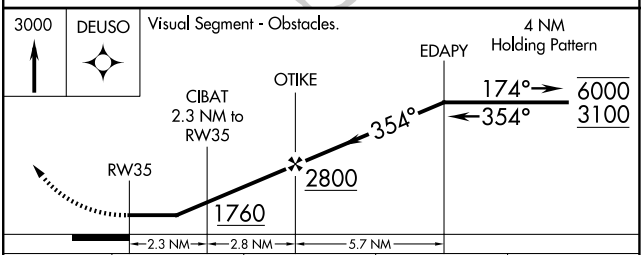

CATEGORY	A	B	C	D
LNAV MDA	1640-1 741 (800-1)	1640-1¼ 741 (800-1¼)	NA	
CIRCLING	1680-1 773 (800-1)	1700-1¼ 793 (800-1¼)	NA	