WAAS CH 78426 W31A	APP CRS 315°	Rwy ldg 4000 TDZE 1328 Apt Elev 1329

RNAV (GPS) RWY 31
COOK MUNI (CQM)

RNP APCH.

Rwy 31 helicopter visibility reduction below ¾ SM NA. When local altimeter setting not received, use Orr altimeter setting and increase all MDAs 40 feet.

MISSED APPROACH: Climb to 3500 direct WELVO and hold.

AWOS-3	MINNEAPOLIS CENTER	CTAF
118.175	127.9 281.45	122.9 L

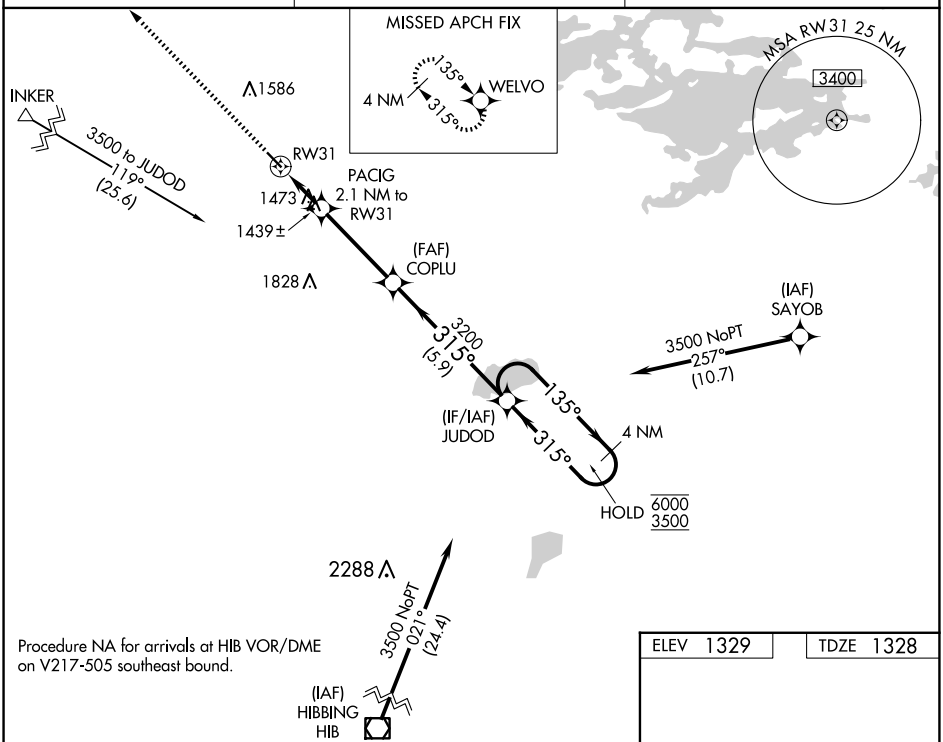

Procedure NA for arrivals at HIB VOR/DME on V217-505 southeast bound.

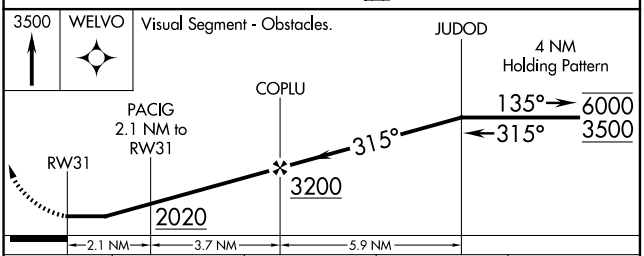

CATEGORY	A	B	C	D
LP MDA	1740-1 412 (500-1)		NA	
LNAV MDA	1760-1 432 (500-1)		NA	
CIRCLING	1780-1 451 (500-1)		NA	

ELEV 1329 TDZE 1328

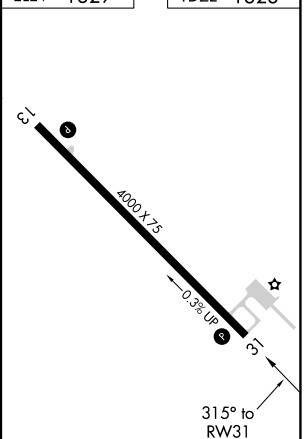

MIRL Rwy 13-31 L
REIL Rwys 13 and 31 L

NC-1, 03 SEP 2026 to 01 OCT 2026

NC-1, 03 SEP 2026 to 01 OCT 2026